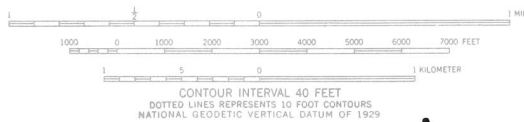





TOPOGRAPHIC BASE BY U.S. GEOLOGICAL SURVEY  
Reduced from 1:24,000



**EXPLANATION**

-  Sector boundary
-  Properties owned or controlled by aggregate producers
-  Depleted resources



**Aggregate Resource Sectors**  
North San Francisco Bay P-C Region

LOS GATOS, CALIF.

By  
Melvin C. Stinson, Michael W. Manson, and John J. Plappert  
1982

PREPARED IN COMPLIANCE WITH THE SURFACE MINING  
AND RECLAMATION ACT OF 1975, ARTICLE 4, SECTION 2761

*James F. Davis*  
STATE GEOLOGIST SEPTEMBER 1, 1982