




MINDEGO HILL QUADRANGLE


CALIFORNIA DIVISION OF MINES AND GEOLOGY
JAMES F. DAVIS, STATE GEOLOGIST

STATE OF CALIFORNIA
THE RESOURCES AGENCY
DEPARTMENT OF CONSERVATION

SPECIAL REPORT 146 PLATE 2.67






TOPOGRAPHIC BASE MAP BY U.S. GEOLOGICAL SURVEY
Reduced from 1:24,000



MINDEGO HILL, CALIF.

EXPLANATION


-  Sector boundary
-  Properties owned or controlled by aggregate producers
-  Depleted resources



Aggregate Resource Sectors
South San Francisco Bay P-C Region

By
Melvin C. Stinson, Michael W. Manson, and John J. Plappert
1982

PREPARED IN COMPLIANCE WITH THE SURFACE MINING
AND RECLAMATION ACT OF 1975, ARTICLE 4, SECTION 2761


STATE GEOLOGIST SEPTEMBER 1, 1982