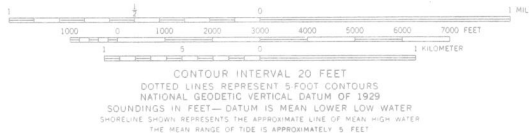





TOPOGRAPHIC BASE MAP BY U.S. GEOLOGICAL SURVEY
Reduced from 1:24,000



MILPITAS, CALIF.

EXPLANATION

-  Sector boundary
-  Properties owned or controlled by aggregate producers
-  Depleted resources



Aggregate Resource Sectors
South San Francisco Bay P-C Region

By
Melvin C. Stinson, Michael W. Manson, and John J. Plappert
1982

PREPARED IN COMPLIANCE WITH THE SURFACE MINING
AND RECLAMATION ACT OF 1975, ARTICLE 4, SECTION 2761

James F. Davis
STATE GEOLOGIST SEPTEMBER 1, 1982