



DIVISION OF MINES AND GEOLOGY  
JAMES F. DAVIS, STATE GEOLOGIST

STATE OF CALIFORNIA—GEORGE DEUKMEJIAN, GOVERNOR  
THE RESOURCES AGENCY—GORDON K. VAN VLECK, SECRETARY FOR RESOURCES  
DEPARTMENT OF CONSERVATION—RANDALL M. WARD, DIRECTOR

GILROY QUADRANGLE  
SMARA DESIGNATION MAP NO. 85-6  
MONTEREY BAY PLATE 4






TOPOGRAPHIC BASE MAP BY U.S. GEOLOGICAL SURVEY  
Reduced from 1:24,000



COUNTOUR INTERVAL 20 FEET  
NATIONAL GEODETIC VERTICAL DATUM OF 1929

GILROY, CALIF.

EXPLANATION

-  Sector boundary
-  Properties owned or controlled by aggregate producers
-  Depleted resources



**Regionally Significant Construction  
Aggregate Resource Areas In The  
MONTEREY BAY  
Production-Consumption Region**

STATE MINING AND GEOLOGY BOARD  
JANUARY 1987

PREPARED IN COMPLIANCE WITH THE SURFACE MINING  
AND RECLAMATION ACT OF 1975, ARTICLE 4, SECTION 2790