

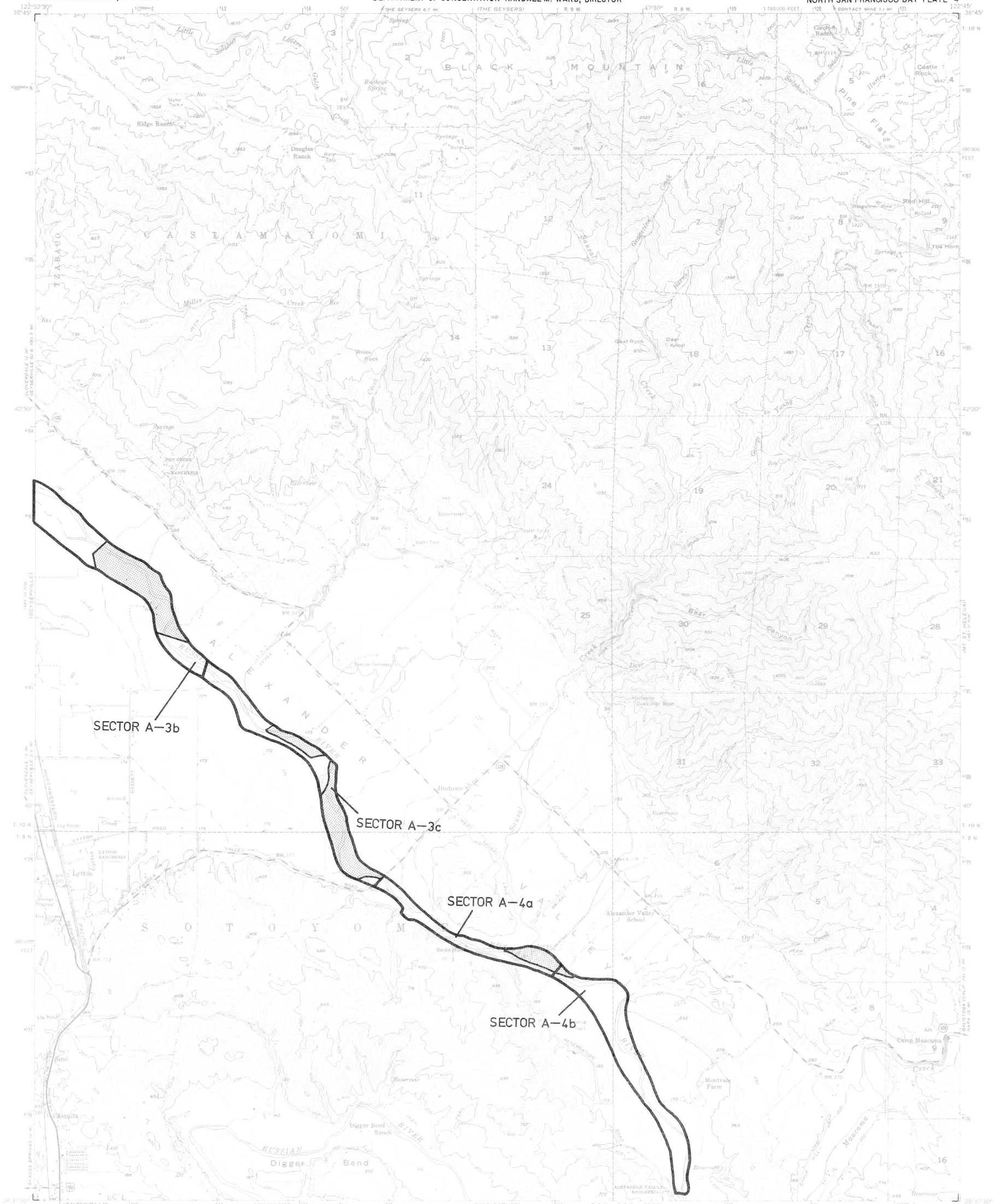


JIMTOWN QUADRANGLE


STATE MINING AND GEOLOGY BOARD  
JAMES A. ANDERSON, CHAIRMAN

STATE OF CALIFORNIA - GEORGE DEUKMEJIAN, GOVERNOR  
THE RESOURCES AGENCY - GORDON K. VAN VLECK, SECRETARY FOR RESOURCES  
DEPARTMENT OF CONSERVATION - RANDALL M. WARD, DIRECTOR

SMARA DESIGNATION MAP NO. 85-5  
NORTH SAN FRANCISCO BAY PLATE 4






TOPOGRAPHIC BASE MAP BY U.S. GEOLOGICAL SURVEY  
Reduced from 1:24,000



CONTOUR INTERVAL 40 FEET  
DASHED LINES REPRESENT 30 FOOT CONTOURS  
NATIONAL GEODETIC VERTICAL DATUM OF 1929

JIMTOWN, CALIF.

EXPLANATION

-  Sector boundary
-  Properties owned or controlled by aggregate producers
-  Depleted resources



**Regionally Significant Construction  
Aggregate Resource Areas In The  
NORTH SAN FRANCISCO BAY  
Production-Consumption Region**

STATE MINING AND GEOLOGY BOARD  
JANUARY 1987

PREPARED IN COMPLIANCE WITH THE SURFACE MINING  
AND RECLAMATION ACT OF 1975, ARTICLE 4, SECTION 2790