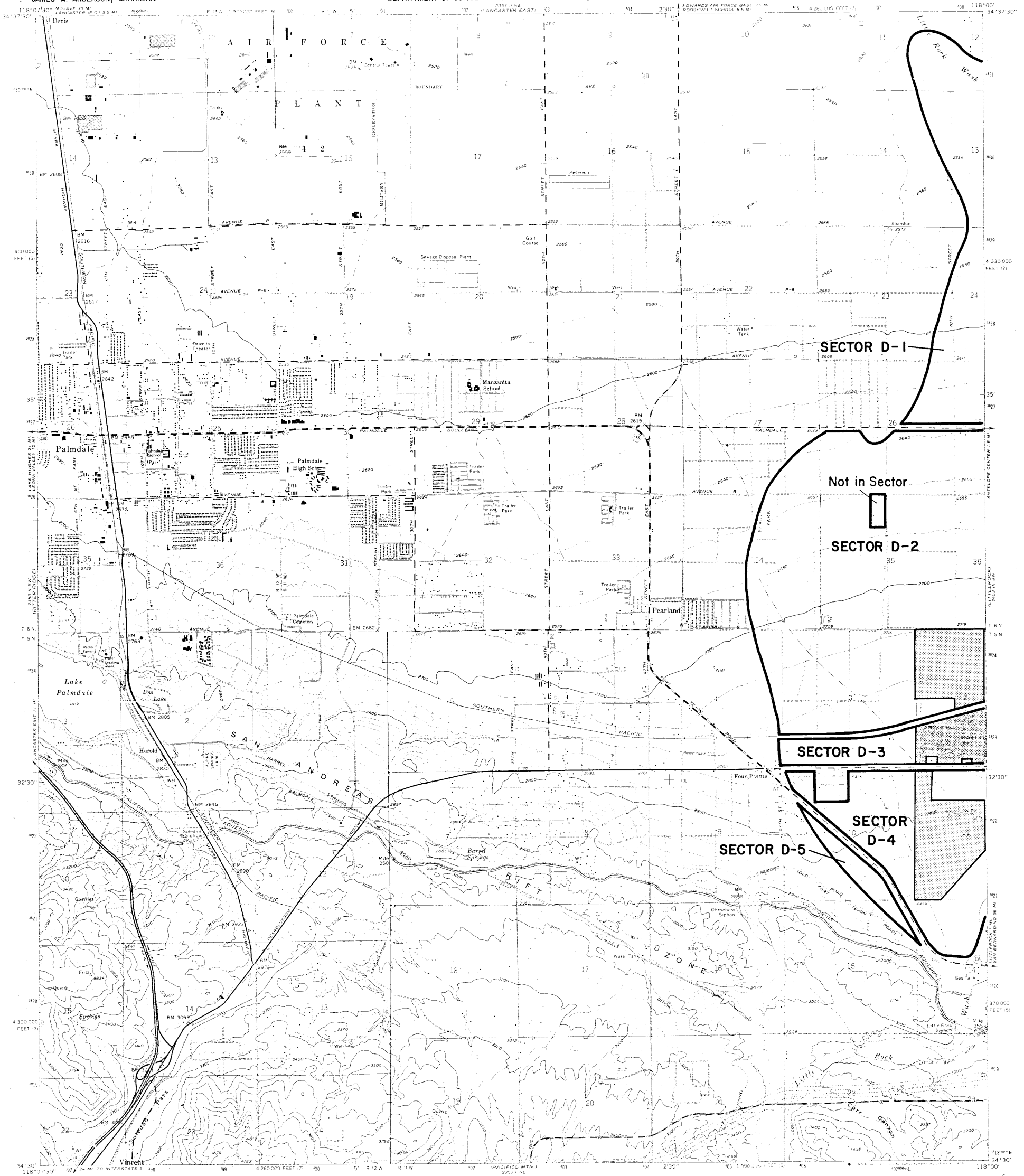


STATE OF CALIFORNIA—GEORGE DEUKMEJIAN, GOVERNOR  
 THE RESOURCES AGENCY—GORDON K. VAN VLECK, SECRETARY FOR RESOURCES  
 DEPARTMENT OF CONSERVATION—RANDALL M. WARD, DIRECTOR

PALMDALE QUADRANGLE  
 SMARA DESIGNATION MAP NO. 85-3  
 SAUGUS-NEWHALL & PALMDALE PLATE 5

STATE MINING AND GEOLOGY BOARD  
 JAMES A. ANDERSON, CHAIRMAN





TOPOGRAPHIC BASE MAP BY U.S. GEOLOGICAL SURVEY  
 REDUCED FROM 1:24,000

CONTOUR INTERVAL 20 FEET  
 DOTTED LINES REPRESENT 10 FOOT CONTOURS  
 NATIONAL GEODETIC VERTICAL DATUM OF 1929

PALMDALE, CALIF.

EXPLANATION

-  Sector boundary
-  Properties owned or controlled by aggregate producers



Regionally Significant Construction  
 Aggregate Resource Areas In The  
**SAUGUS-NEWHALL & PALMDALE**  
 Production-Consumption Region

STATE MINING AND GEOLOGY BOARD  
 JANUARY 1987

PREPARED IN COMPLIANCE WITH THE SURFACE MINING  
 AND RECLAMATION ACT OF 1975, ARTICLE 4, SECTION 2790