

33°07'30"

R.2.W. R.1.W.

57°30"

**EXPLANATION**

OUTER BOUNDARY OF AREAS SUBJECT TO URBANIZATION  
 Boundaries established from data supplied by the Office of Planning and Research with modifications developed from information supplied by local government and other sources. Hachures lie within area undergoing urbanization.

PRODUCTION-CONSUMPTION REGION BOUNDARY  
 (see text for discussion)

MINERAL RESOURCE ZONE BOUNDARIES

- MRZ-1 Areas where adequate information indicates that no significant mineral deposits are present, or where it is judged that little likelihood exists for their presence.
- MRZ-2 Areas where adequate information indicates that significant mineral deposits are present or where it is judged that a high likelihood for their presence exists.
- MRZ-3 Areas containing mineral deposits the significance of which cannot be evaluated from available data.
- MRZ-4 Areas where available information is inadequate for assignment to any other MRZ zone.

See text for additional explanation of MRZ symbols.

DRILL HOLE

B B'

GEOLOGIC SECTION LINE

AGGREGATE RESOURCE SECTOR \*

AGGREGATE RESOURCE SECTOR \*

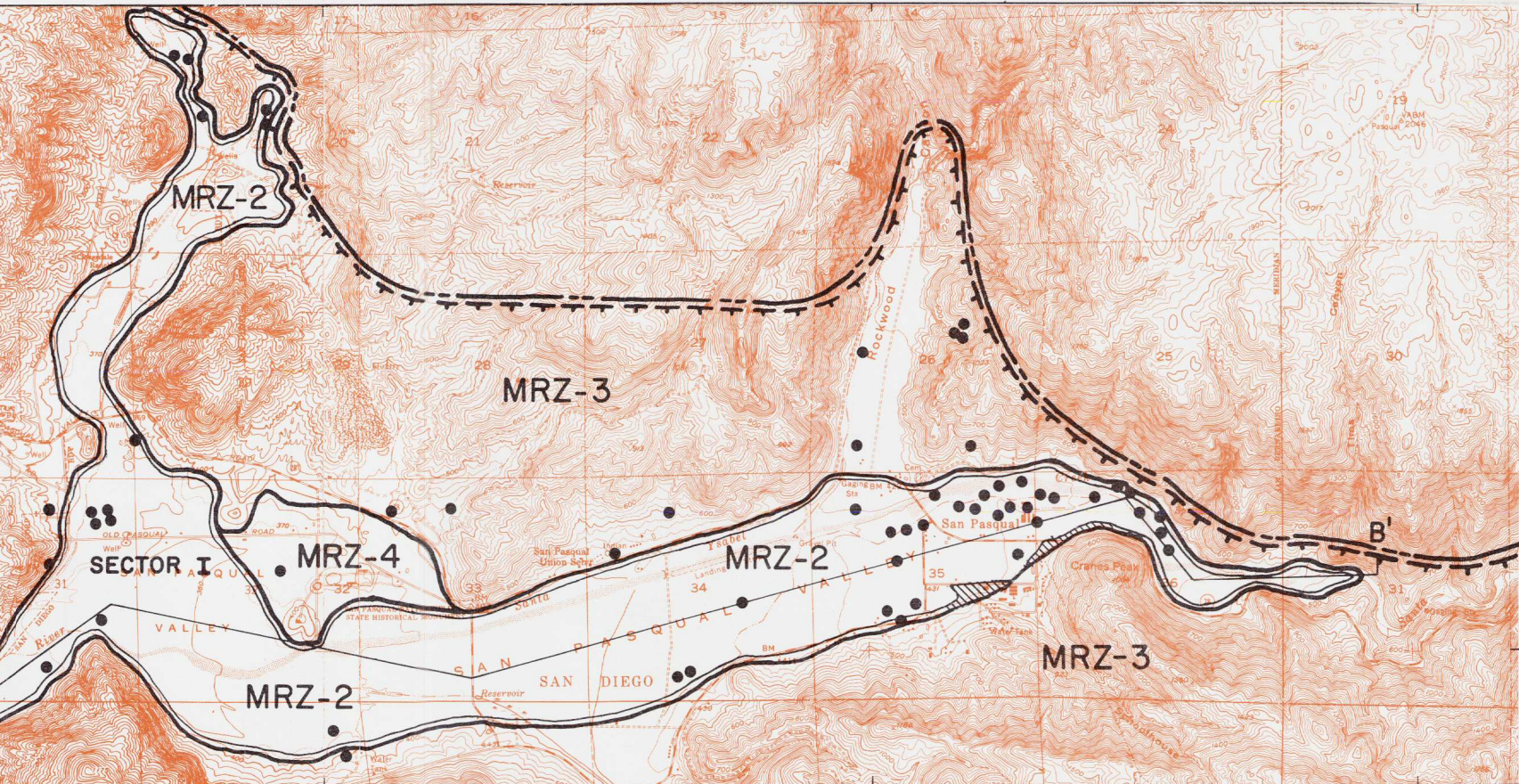
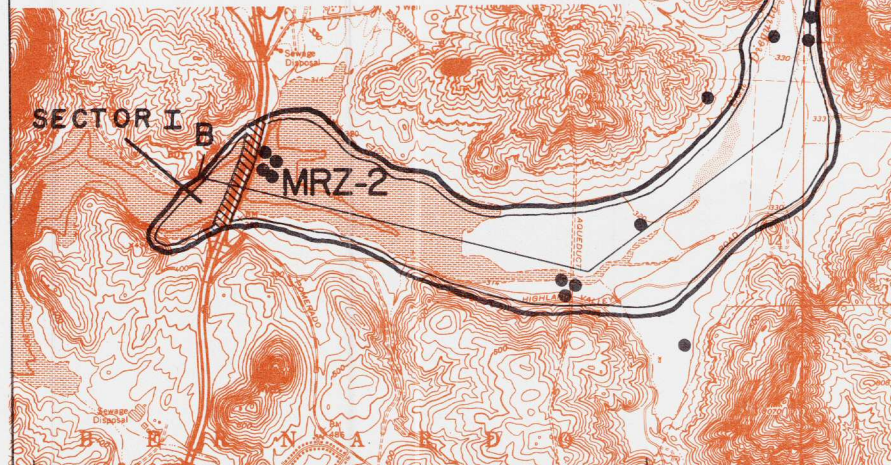
NON-SECTORIZED MRZ-2 AREAS

NON-SECTORIZED MRZ-2 AREAS

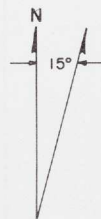
\* FOR CLARITY, AGGREGATE RESOURCE SECTOR LINES ARE SHOWN SEPARATELY FROM MRZ-2 LINES, BUT IN FACT COINCIDE WHERE THEY CLOSELY PARALLEL.

FOR CLARITY, AGGREGATE RESOURCE SECTOR LINES ARE SHOWN SEPARATELY FROM MRZ-2 LINES, BUT IN FACT COINCIDE WHERE THEY CLOSELY PARALLEL.

NOTE: DUE TO FREQUENT CHANGES IN PERMITTED AGGREGATE EXTRACTION AREAS IN THE SAN PASQUAL VALLEY, SUCH AREAS ARE NOT SHOWN.



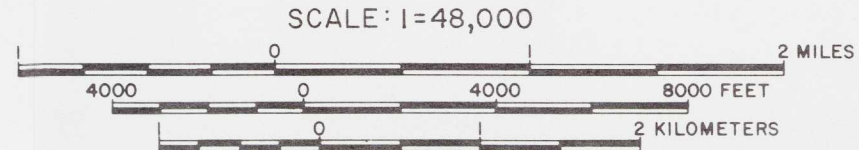
MINERAL LAND CLASSIFICATION OF THE WESTERN  
 SAN DIEGO COUNTY PRODUCTION-CONSUMPTION REGION  
 SAN PASQUAL VALLEY RESOURCE AREA  
 AGGREGATE RESOURCE SECTOR I  
 By R.V. Miller and S.L. Kohler  
 1982



MAGNETIC NORTH AND DECLINATION



LOCATION



BOUNDARY OF AREA SHOWN

2°30' R.2.W. R.1.W.