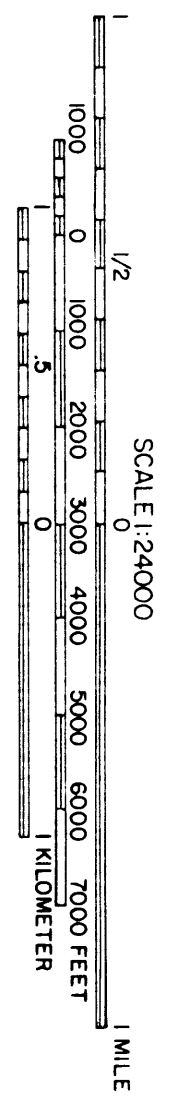


MAP I

DESIGNATED SAND AND GRAVEL RESOURCE AREAS
SIMI VALLEY PRODUCTION - CONSUMPTION REGION
VENTURA COUNTY
1982

(SECTORS A THROUGH C WERE DESIGNATED TO BE OF REGIONAL SIGNIFICANCE PURSUANT TO SECTION 2790 OF THE SURFACE MINING AND RECLAMATION ACT OF 1975, BY THE STATE MINING AND GEOLOGIST BOARD, JANUARY 26, 1982.)
THIS MAP ACCOMPANIES THE DESIGNATION REPORT FOR SAND AND GRAVEL RESOURCE AREAS IN VENTURA COUNTY.

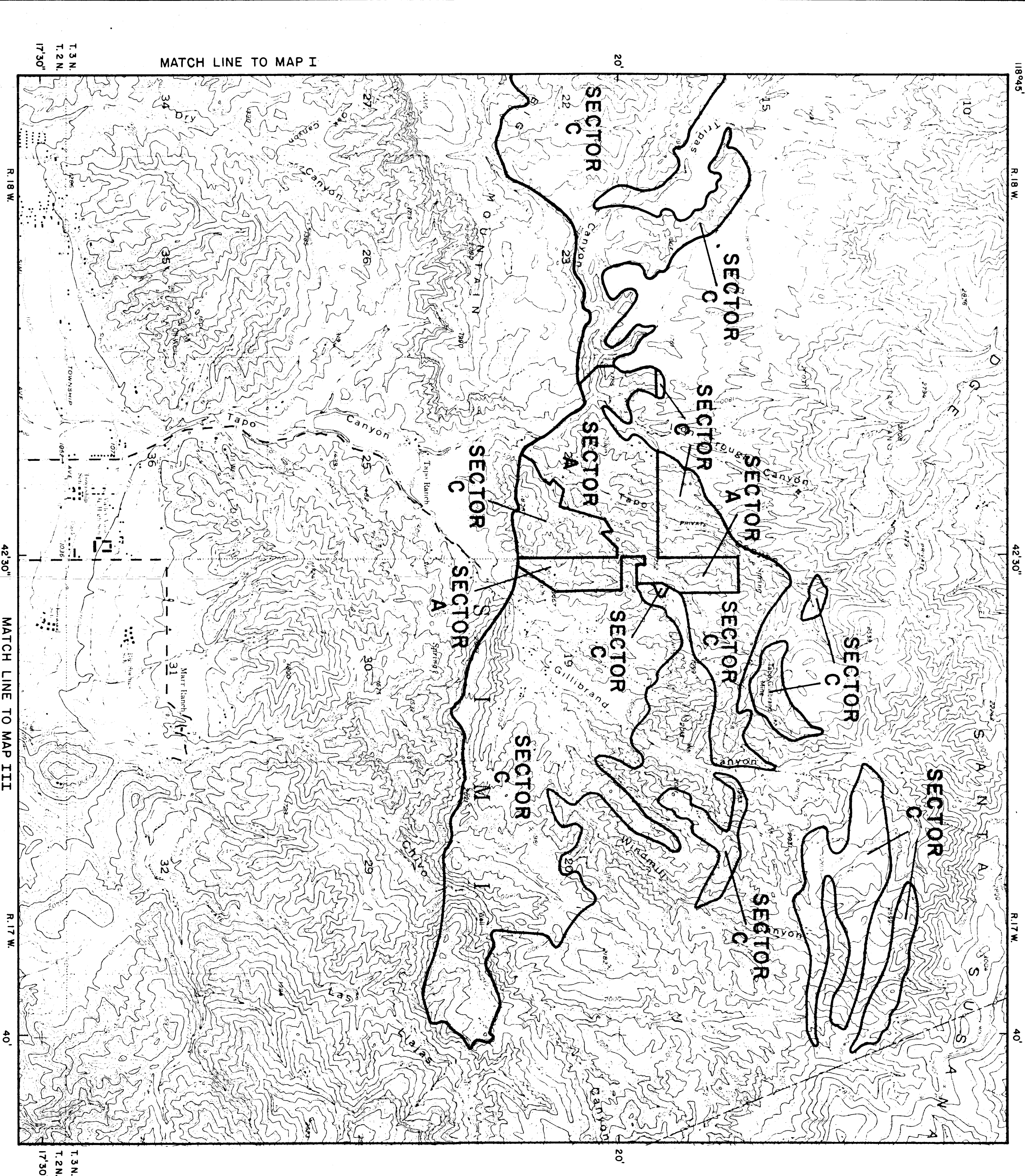
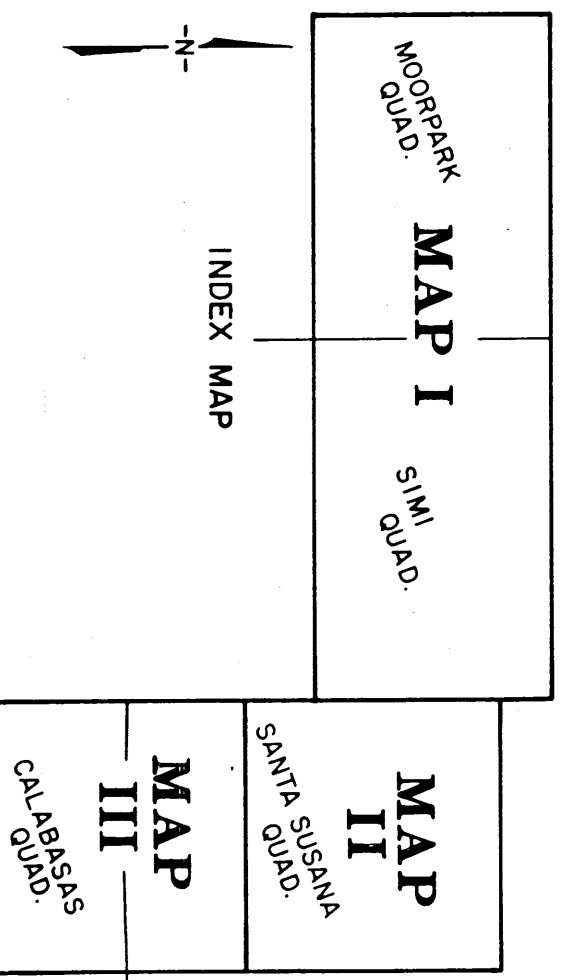


SECTORAL SAND AND GRAVEL RESOURCES (IN MILLIONS OF SHORT TONS, CALCULATED BY CALIFORNIA DIVISION OF MINES AND GEOLOGY, 1982)

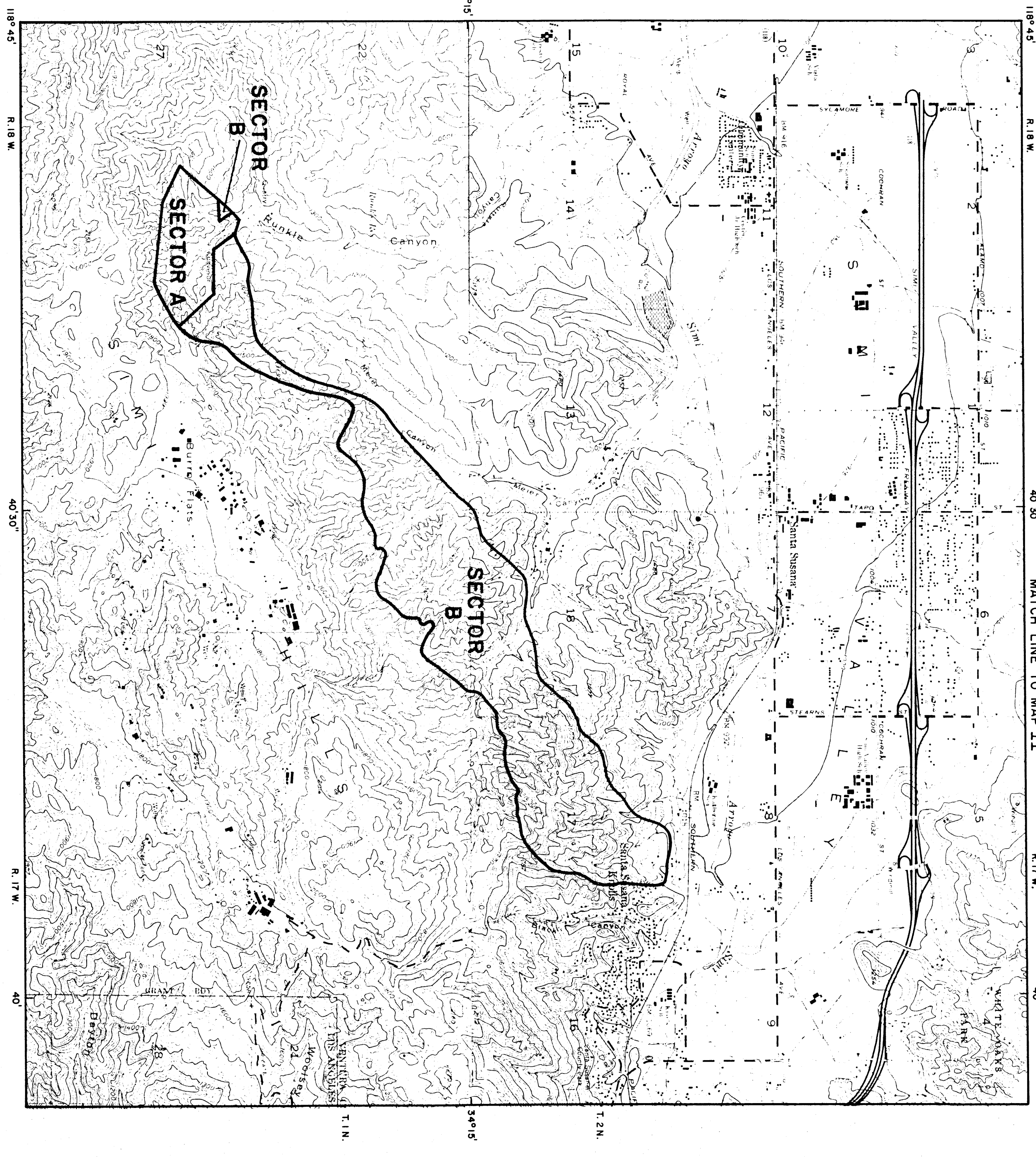
SECTOR	RESOURCES COVERED BY PERMIT		RESOURCES NOT COVERED BY PERMIT		TOTAL
	Area (Acres)	Resources (Millions of Short Tons)	Area (Acres)	Resources (Millions of Short Tons)	
A	40	80	50	100	180
B	100	200	100	200	400
C	140	280	110	220	500
TOTAL	280	560	260	520	1080

Resources of 11,100,000 Short Tons
* Permitted Capacity
** Potential Capacity

EXPLANATION
Area underlain by
astroble sand
and gravel.



MAP II



MAP III