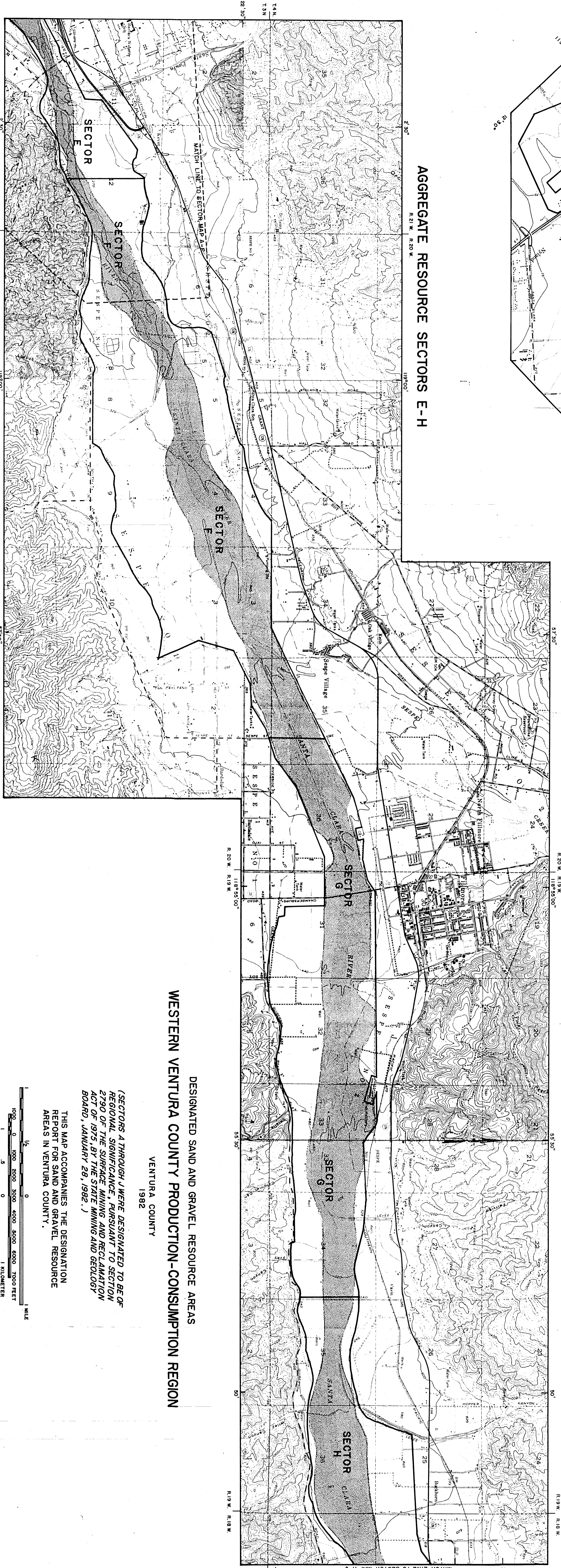
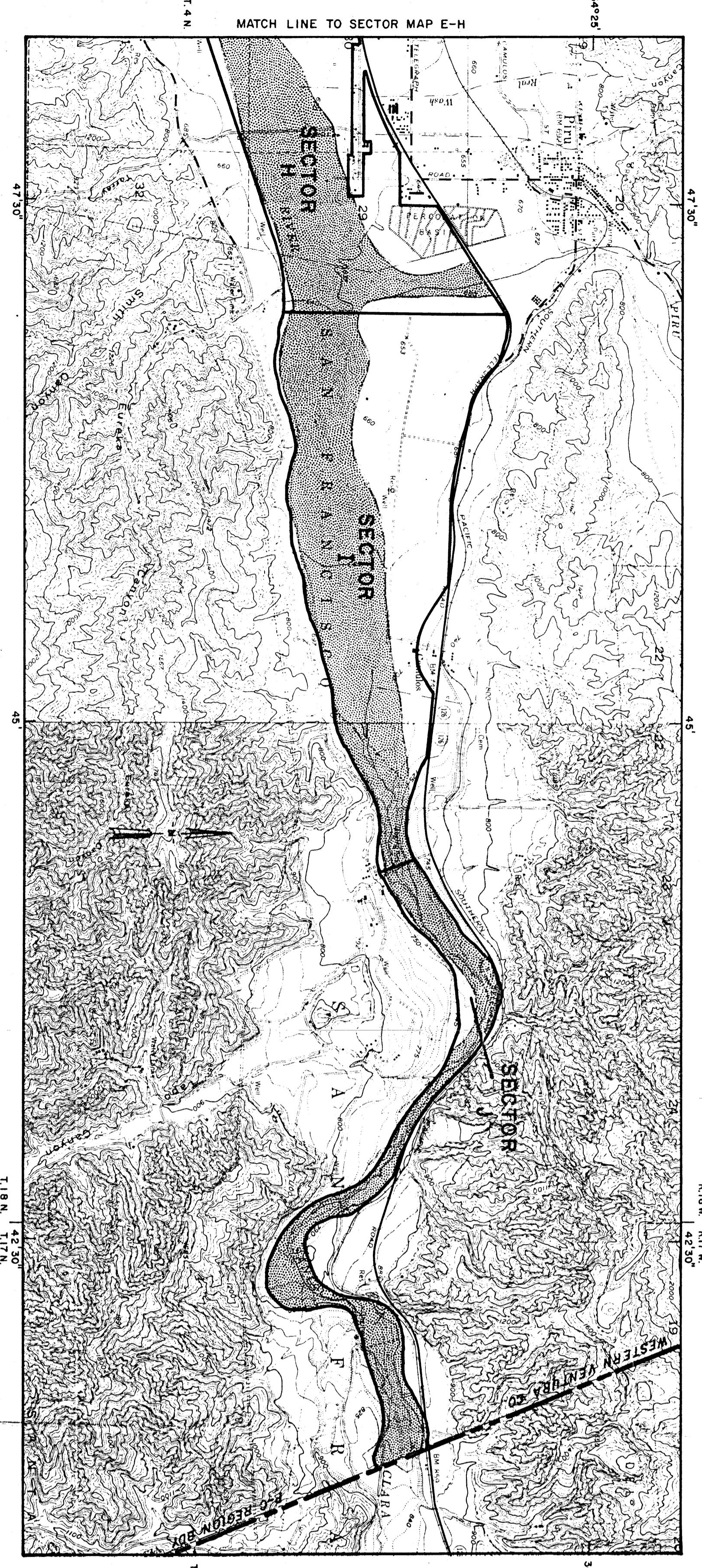


AGGREGATE RESOURCE SECTORS E-H



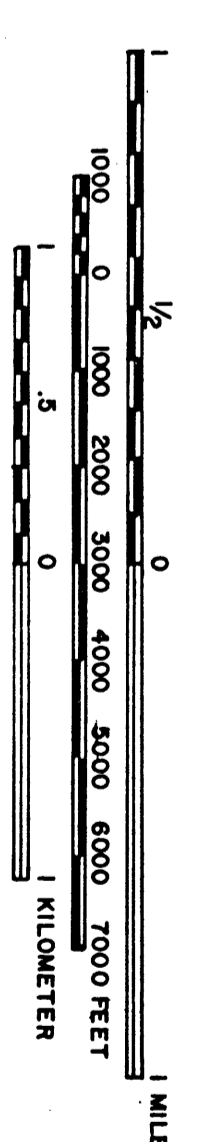
AGGREGATE RESOURCE SECTORS H-J



DESIGNATED SAND AND GRAVEL RESOURCE AREAS
WESTERN VENTURA COUNTY PRODUCTION-CONSUMPTION REGION
VENTURA COUNTY
1982

(SECTORS A THROUGH J WERE DESIGNATED TO BE OF REGIONAL SIGNIFICANCE, PURSUANT TO SECTION 2790 OF THE SURFACE MINING AND RECLAMATION BOARD, JANUARY 28, 1982.)

THIS MAP ACCOMPANIES THE DESIGNATION REPORT FOR SAND AND GRAVEL RESOURCE AREAS IN VENTURA COUNTY.



| SECTOR | RESOURCES NOT COVERED BY OTHER SECTORS | | RESOURCES COVERED BY OTHER SECTORS | | TOTAL RESOURCES | |
|--------|--|-------|------------------------------------|-------|-----------------|-------|
| | ACRES | CU YD | ACRES | CU YD | ACRES | CU YD |
| 1 | 10 | 100 | 10 | 100 | 20 | 200 |
| 2 | 10 | 100 | 10 | 100 | 20 | 200 |
| 3 | 10 | 100 | 10 | 100 | 20 | 200 |
| 4 | 10 | 100 | 10 | 100 | 20 | 200 |
| 5 | 10 | 100 | 10 | 100 | 20 | 200 |
| 6 | 10 | 100 | 10 | 100 | 20 | 200 |
| 7 | 10 | 100 | 10 | 100 | 20 | 200 |
| 8 | 10 | 100 | 10 | 100 | 20 | 200 |
| 9 | 10 | 100 | 10 | 100 | 20 | 200 |
| 10 | 10 | 100 | 10 | 100 | 20 | 200 |
| 11 | 10 | 100 | 10 | 100 | 20 | 200 |
| 12 | 10 | 100 | 10 | 100 | 20 | 200 |
| 13 | 10 | 100 | 10 | 100 | 20 | 200 |
| 14 | 10 | 100 | 10 | 100 | 20 | 200 |
| 15 | 10 | 100 | 10 | 100 | 20 | 200 |
| 16 | 10 | 100 | 10 | 100 | 20 | 200 |
| 17 | 10 | 100 | 10 | 100 | 20 | 200 |
| 18 | 10 | 100 | 10 | 100 | 20 | 200 |
| 19 | 10 | 100 | 10 | 100 | 20 | 200 |
| 20 | 10 | 100 | 10 | 100 | 20 | 200 |
| 21 | 10 | 100 | 10 | 100 | 20 | 200 |
| 22 | 10 | 100 | 10 | 100 | 20 | 200 |
| 23 | 10 | 100 | 10 | 100 | 20 | 200 |
| 24 | 10 | 100 | 10 | 100 | 20 | 200 |
| 25 | 10 | 100 | 10 | 100 | 20 | 200 |
| 26 | 10 | 100 | 10 | 100 | 20 | 200 |
| 27 | 10 | 100 | 10 | 100 | 20 | 200 |
| 28 | 10 | 100 | 10 | 100 | 20 | 200 |
| 29 | 10 | 100 | 10 | 100 | 20 | 200 |
| 30 | 10 | 100 | 10 | 100 | 20 | 200 |
| 31 | 10 | 100 | 10 | 100 | 20 | 200 |
| 32 | 10 | 100 | 10 | 100 | 20 | 200 |
| 33 | 10 | 100 | 10 | 100 | 20 | 200 |
| 34 | 10 | 100 | 10 | 100 | 20 | 200 |
| 35 | 10 | 100 | 10 | 100 | 20 | 200 |
| 36 | 10 | 100 | 10 | 100 | 20 | 200 |
| 37 | 10 | 100 | 10 | 100 | 20 | 200 |
| 38 | 10 | 100 | 10 | 100 | 20 | 200 |
| 39 | 10 | 100 | 10 | 100 | 20 | 200 |
| 40 | 10 | 100 | 10 | 100 | 20 | 200 |
| 41 | 10 | 100 | 10 | 100 | 20 | 200 |
| 42 | 10 | 100 | 10 | 100 | 20 | 200 |
| 43 | 10 | 100 | 10 | 100 | 20 | 200 |
| 44 | 10 | 100 | 10 | 100 | 20 | 200 |
| 45 | 10 | 100 | 10 | 100 | 20 | 200 |
| 46 | 10 | 100 | 10 | 100 | 20 | 200 |
| 47 | 10 | 100 | 10 | 100 | 20 | 200 |
| 48 | 10 | 100 | 10 | 100 | 20 | 200 |
| 49 | 10 | 100 | 10 | 100 | 20 | 200 |
| 50 | 10 | 100 | 10 | 100 | 20 | 200 |
| 51 | 10 | 100 | 10 | 100 | 20 | 200 |
| 52 | 10 | 100 | 10 | 100 | 20 | 200 |
| 53 | 10 | 100 | 10 | 100 | 20 | 200 |
| 54 | 10 | 100 | 10 | 100 | 20 | 200 |
| 55 | 10 | 100 | 10 | 100 | 20 | 200 |
| 56 | 10 | 100 | 10 | 100 | 20 | 200 |
| 57 | 10 | 100 | 10 | 100 | 20 | 200 |
| 58 | 10 | 100 | 10 | 100 | 20 | 200 |
| 59 | 10 | 100 | 10 | 100 | 20 | 200 |
| 60 | 10 | 100 | 10 | 100 | 20 | 200 |
| 61 | 10 | 100 | 10 | 100 | 20 | 200 |
| 62 | 10 | 100 | 10 | 100 | 20 | 200 |
| 63 | 10 | 100 | 10 | 100 | 20 | 200 |
| 64 | 10 | 100 | 10 | 100 | 20 | 200 |
| 65 | 10 | 100 | 10 | 100 | 20 | 200 |
| 66 | 10 | 100 | 10 | 100 | 20 | 200 |
| 67 | 10 | 100 | 10 | 100 | 20 | 200 |
| 68 | 10 | 100 | 10 | 100 | 20 | 200 |
| 69 | 10 | 100 | 10 | 100 | 20 | 200 |
| 70 | 10 | 100 | 10 | 100 | 20 | 200 |
| 71 | 10 | 100 | 10 | 100 | 20 | 200 |
| 72 | 10 | 100 | 10 | 100 | 20 | 200 |
| 73 | 10 | 100 | 10 | 100 | 20 | 200 |
| 74 | 10 | 100 | 10 | 100 | 20 | 200 |
| 75 | 10 | 100 | 10 | 100 | 20 | 200 |
| 76 | 10 | 100 | 10 | 100 | 20 | 200 |
| 77 | 10 | 100 | 10 | 100 | 20 | 200 |
| 78 | 10 | 100 | 10 | 100 | 20 | 200 |
| 79 | 10 | 100 | 10 | 100 | 20 | 200 |
| 80 | 10 | 100 | 10 | 100 | 20 | 200 |
| 81 | 10 | 100 | 10 | 100 | 20 | 200 |
| 82 | 10 | 100 | 10 | 100 | 20 | 200 |
| 83 | 10 | 100 | 10 | 100 | 20 | 200 |
| 84 | 10 | 100 | 10 | 100 | 20 | 200 |
| 85 | 10 | 100 | 10 | 100 | 20 | 200 |
| 86 | 10 | 100 | 10 | 100 | 20 | 200 |
| 87 | 10 | 100 | 10 | 100 | 20 | 200 |
| 88 | 10 | 100 | 10 | 100 | 20 | 200 |
| 89 | 10 | 100 | 10 | 100 | 20 | 200 |
| 90 | 10 | 100 | 10 | 100 | 20 | 200 |
| 91 | 10 | 100 | 10 | 100 | 20 | 200 |
| 92 | 10 | 100 | 10 | 100 | 20 | 200 |
| 93 | 10 | 100 | 10 | 100 | 20 | 200 |
| 94 | 10 | 100 | 10 | 100 | 20 | 200 |
| 95 | 10 | 100 | 10 | 100 | 20 | 200 |
| 96 | 10 | 100 | 10 | 100 | 20 | 200 |
| 97 | 10 | 100 | 10 | 100 | 20 | 200 |
| 98 | 10 | 100 | 10 | 100 | 20 | 200 |
| 99 | 10 | 100 | 10 | 100 | 20 | 200 |
| 100 | 10 | 100 | 10 | 100 | 20 | 200 |

EXPLANATION

- Area underlain by extractable sand and gravel (Resource Sector)
- Riverbed

