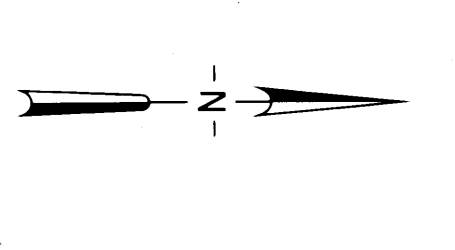
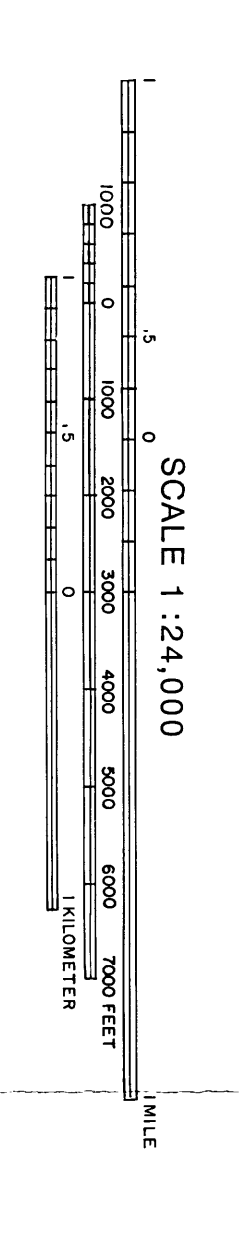


Regionally Significant
 Construction Aggregate Resource Areas
 in the Palm Springs
 Production - Consumption Region
 1989

State Mining and Geology Board
 PREPARED IN COMPLIANCE WITH THE SURFACE MINING
 AND RECLAMATION ACT OF 1975, ARTICLE 4, SECTION 2790

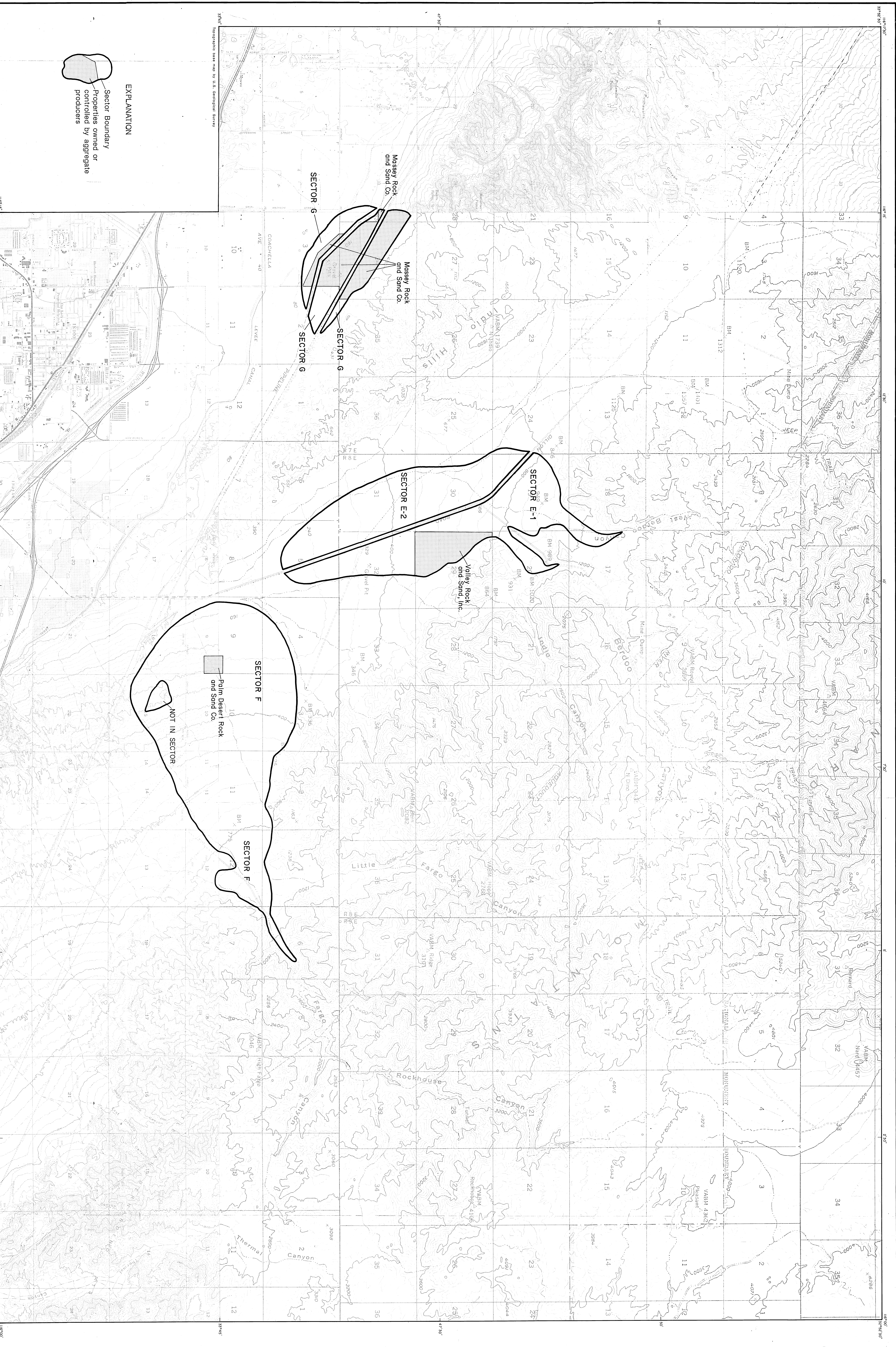
COMPILED FROM PLATES 12, 13, 14, 17, AND 18 OF SR 159,
 MINERAL LAND CLASSIFICATION OF THE PALM SPRINGS
 PRODUCTION-CONSUMPTION REGION



INDEX TO TOPOGRAPHIC QUADRANGLES

12	13	14	15	16	17	18
12	13	14	15	16	17	18

Legend:
 [Hatched Box] Resource Areas
 [Solid Box] Other Areas
 [Dotted Box] Inset



EXPLANATION
 Sector Boundary
 Properties owned or controlled by aggregate producers

