

CAPE VIZCANO
1263 II

UNITED STATES
DEPARTMENT OF THE INTERIOR
GEOLOGICAL SURVEY

STATE OF CALIFORNIA
DIRECTOR OF WATER RESOURCES

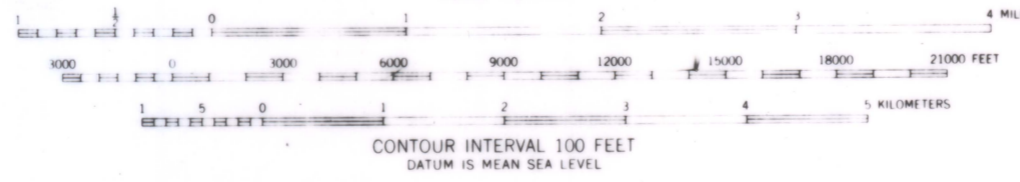
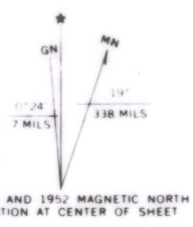
STATE OF CALIFORNIA
THE RESOURCES AGENCY
DEPARTMENT OF FORESTRY
REGION 1 GEOLOGY GROUP

GEOLOGIC MAP
LEGGETT
QUADRANGLE
LEGGETT QUADRANGLE
Compiled by: J. J. Purman
Approved: [Signature]
15-MINUTE SERIES (TOPOGRAPHIC)

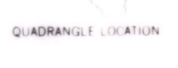
1264 III
(KETTENPOM)



Mapped, edited, and published by the Geological Survey
Control by USGS and USC&GS
Topography from aerial photographs by multiple methods
Aerial photographs taken 1948. Field check 1952
Polyconic projection 1927 North American datum
10,000 foot grids based on California coordinate system,
zones 1 and 2
Dashed land lines indicate approximate locations
1000-meter Universal Transverse Mercator grid ticks,
zone 10, shown in blue
Unchecked elevations are shown in brown



ROAD CLASSIFICATION
Medium duty — Light duty
Unimproved dirt — U.S. Route — State Route



LEGGETT, CALIF.
N3945 W12330/15

1952

THIS MAP COMPLES WITH NATIONAL MAP ACCURACY STANDARDS
FOR SALE BY U. S. GEOLOGICAL SURVEY, DENVER, COLORADO 80225 OR WASHINGTON, D. C. 20242
A FOLDER DESCRIBING TOPOGRAPHIC MAPS AND SYMBOLS IS AVAILABLE ON REQUEST

AMS 1263 I-SERIES V795

SPECIAL PRINTING
Contours and woodland symbols omitted

CAPE VIZCANO
1263 II