



UNITED STATES  
 DEPARTMENT OF THE INTERIOR  
 GEOLOGICAL SURVEY

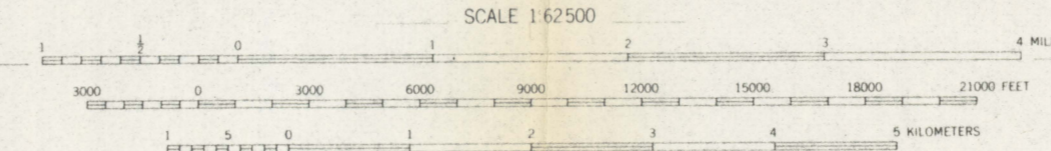
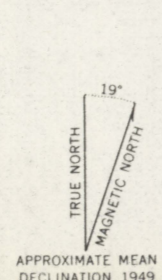
UNITED STATES  
 DEPARTMENT OF THE ARMY  
 CORPS OF ENGINEERS

STATE OF CALIFORNIA  
 EARL WARREN, GOVERNOR  
 C. H. PURCELL, DIRECTOR OF PUBLIC WORKS  
 A. D. EDMONSTON, STATE ENGINEER

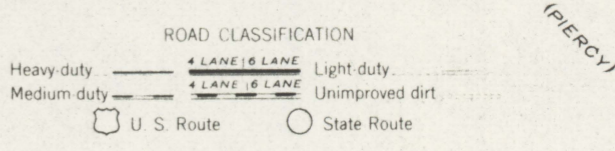
POINT DELGADA QUADRANGLE  
 CALIFORNIA  
 15 MINUTE SERIES (TOPOGRAPHIC)



Mapped by the Army Map Service  
 Field inspected, edited and published by the Geological Survey  
 Control by USGS, USC&GS, and US Army  
 Topography from aerial photographs by multiplex methods  
 Aerial photographs taken 1941-1942. Field check, 1949  
 Polyconic projection. 1927 North American datum  
 10,000-foot grid based on California coordinate system,  
 zones 1 and 2  
 Dashed land lines indicate approximate location  
 Unchecked elevations are shown in brown



CONTOUR INTERVAL 100 FEET  
 DATUM IS MEAN SEA LEVEL  
 SHORELINE SHOWN REPRESENTS THE APPROXIMATE LINE OF MEAN HIGH WATER  
 THE AVERAGE RANGE OF TIDE IS APPROXIMATELY 4 FEET



POINT DELGADA, CALIF.  
 N4000-W12400/15  
 EDITION OF 1951