


Reg

TECTAH CREEK

UNITED STATES
DEPARTMENT OF THE INTERIOR
GEOLOGICAL SURVEY

STATE OF CALIFORNIA
THE RESOURCES AGENCY
DEPARTMENT OF FORESTRY
REGION 1 GEOLOGY GROUP



GEOLOGIC MAP
HOOPA
QUADRANGLE

Compiled by: *Dona Ristau* Date: 4/79
Approved: *M.E. Huffman* CDMG

HOOPA QUADRANGLE
CALIFORNIA-HUMBOLDT CO.
15 MINUTE SERIES (TOPOGRAPHIC)

(SAWYERS BAR)
1:25,000



Mapped, edited, and published by the Geological Survey
Control by USGS and USC&GS
Topography from aerial photographs by multiplex methods
Aerial photographs taken 1947. Field check 1952
Polyconic projection. 1927 North American datum
10,000-foot grid based on California coordinate system, zone 1
Dashed land lines indicate approximate locations
Certain land lines are omitted because of insufficient data
Unchecked elevations are shown in brown

Scale 1 in = 62,500 in.

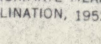
CONTOUR INTERVAL 100 FEET
DOTTED LINES REPRESENT HALF-INTERVAL CONTOURS
DATUM IS MEAN SEA LEVEL

ROAD CLASSIFICATION

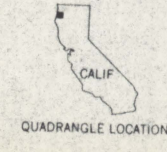
Heavy-duty	4 LANE 6 LANE	Light-duty
Medium-duty	4 LANE 6 LANE	Unimproved dirt

U. S. Route State Route

APPROXIMATE MEAN
DECLINATION, 1952



THIS MAP COMPLIES WITH NATIONAL MAP ACCURACY STANDARDS
FOR SALE BY U. S. GEOLOGICAL SURVEY, FEDERAL CENTER, DENVER, COLORADO OR WASHINGTON 25, D. C.
A FOLDER DESCRIBING TOPOGRAPHIC MAPS AND SYMBOLS IS AVAILABLE ON REQUEST



HOOPA, CALIF.
N4100-W12330/15