

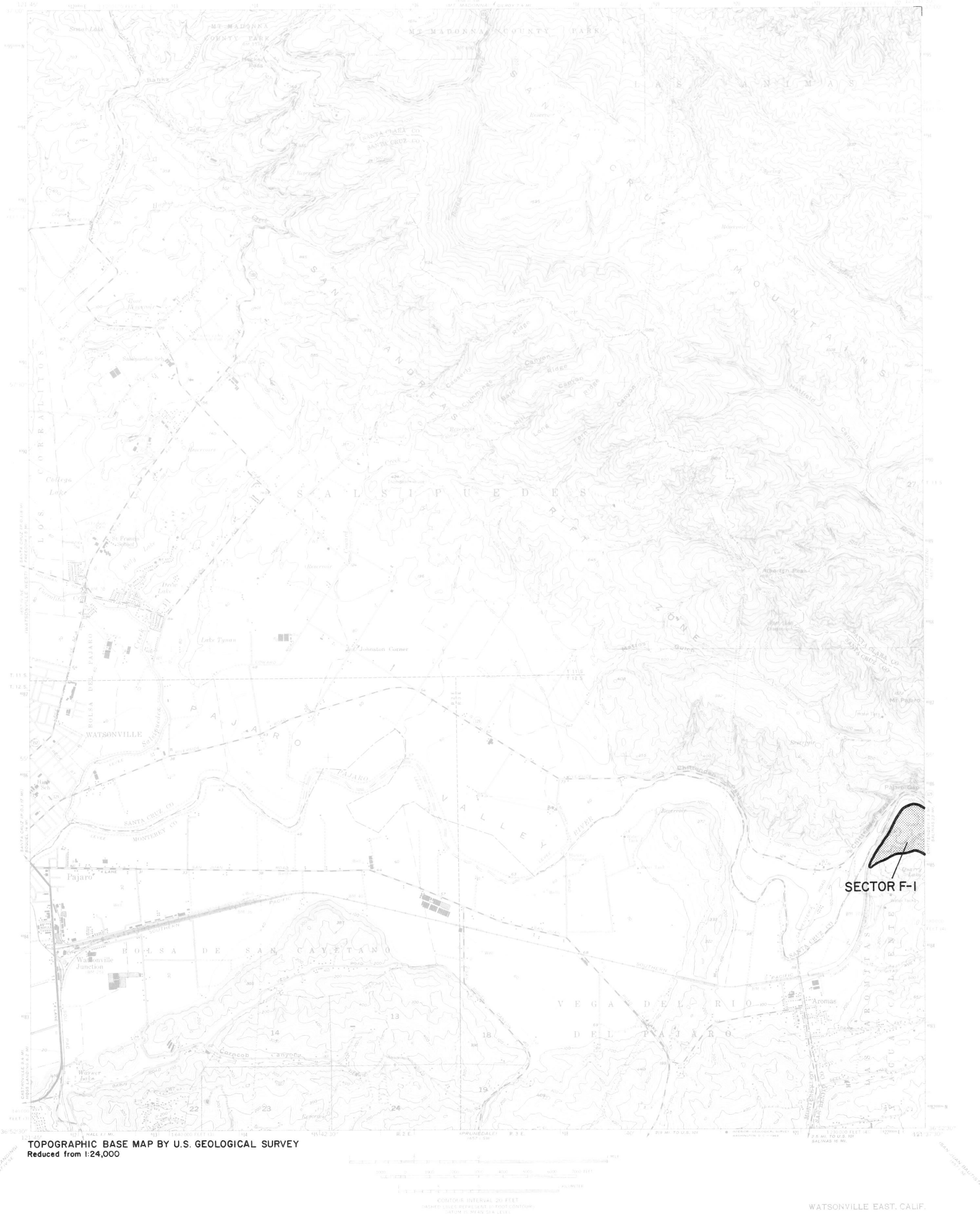


DIVISION OF MINES AND GEOLOGY
JAMES F. DAVIS, STATE GEOLOGIST




STATE OF CALIFORNIA—GEORGE DEUKMEJIAN, GOVERNOR
THE RESOURCES AGENCY—GORDON K. VAN VLECK, SECRETARY FOR RESOURCES
DEPARTMENT OF CONSERVATION—RANDALL M. WARD, DIRECTOR

WATSONVILLE EAST QUADRANGLE

SMARA DESIGNATION MAP NO. 85-6
MONTEREY BAY PLATE 8



EXPLANATION

-  Sector boundary
-  Properties owned or controlled by aggregate producers
-  Depleted resources



Regionally Significant Construction
Aggregate Resource Areas In The
MONTEREY BAY
Production-Consumption Region

STATE MINING AND GEOLOGY BOARD
JANUARY 1987

PREPARED IN COMPLIANCE WITH THE SURFACE MINING
AND RECLAMATION ACT OF 1975, ARTICLE 4, SECTION 2790