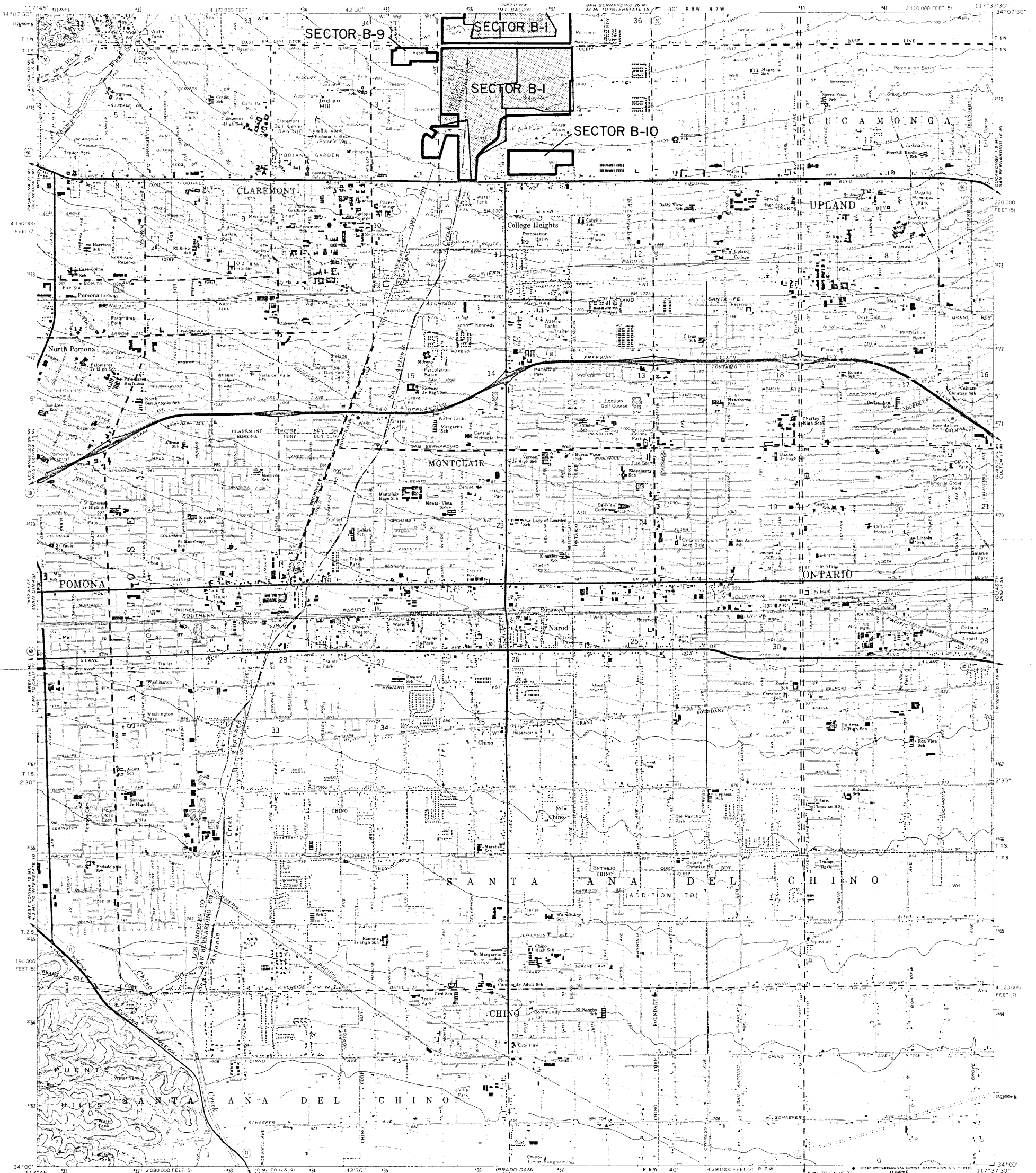


STATE MINING AND GEOLOGY BOARD
JAMES A. ANDERSON, CHAIRMAN

STATE OF CALIFORNIA - GEORGE DEUKMEJIAN, GOVERNOR
THE RESOURCES AGENCY - GORDON K. VAN VLECK, SECRETARY FOR RESOURCES
DEPARTMENT OF CONSERVATION - RANDALL M. WARD, DIRECTOR

ONTARIO QUADRANGLE
SMARA DESIGNATION MAP NO. 85-1
CLAREMONT-UPLAND PLATE 3





TOPOGRAPHIC BASE MAP BY U.S. GEOLOGICAL SURVEY
REDUCED FROM 1:24,000

CONTOUR INTERVAL 10 FEET
DATUM IS MEAN SEA LEVEL

ONTARIO, CALIF.

EXPLANATION

-  Sector boundary
-  Properties owned or controlled by aggregate producers



Regionally Significant Construction
Aggregate Resource Areas In The
CLAREMONT-UPLAND
Production-Consumption Region

STATE MINING AND GEOLOGY BOARD
JANUARY 1987

PREPARED IN COMPLIANCE WITH THE SURFACE MINING
AND RECLAMATION ACT OF 1975, ARTICLE 4, SECTION 2790