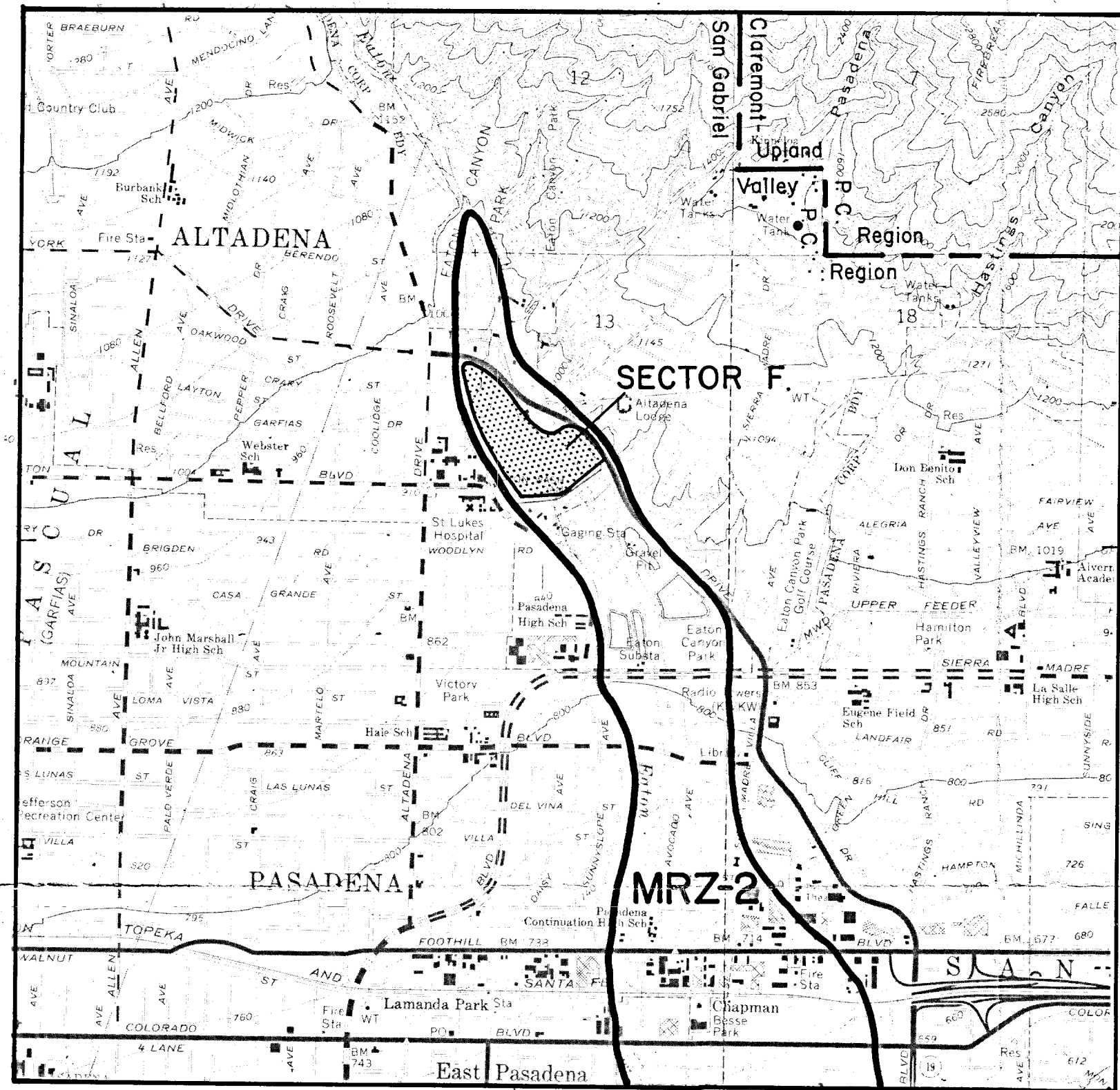
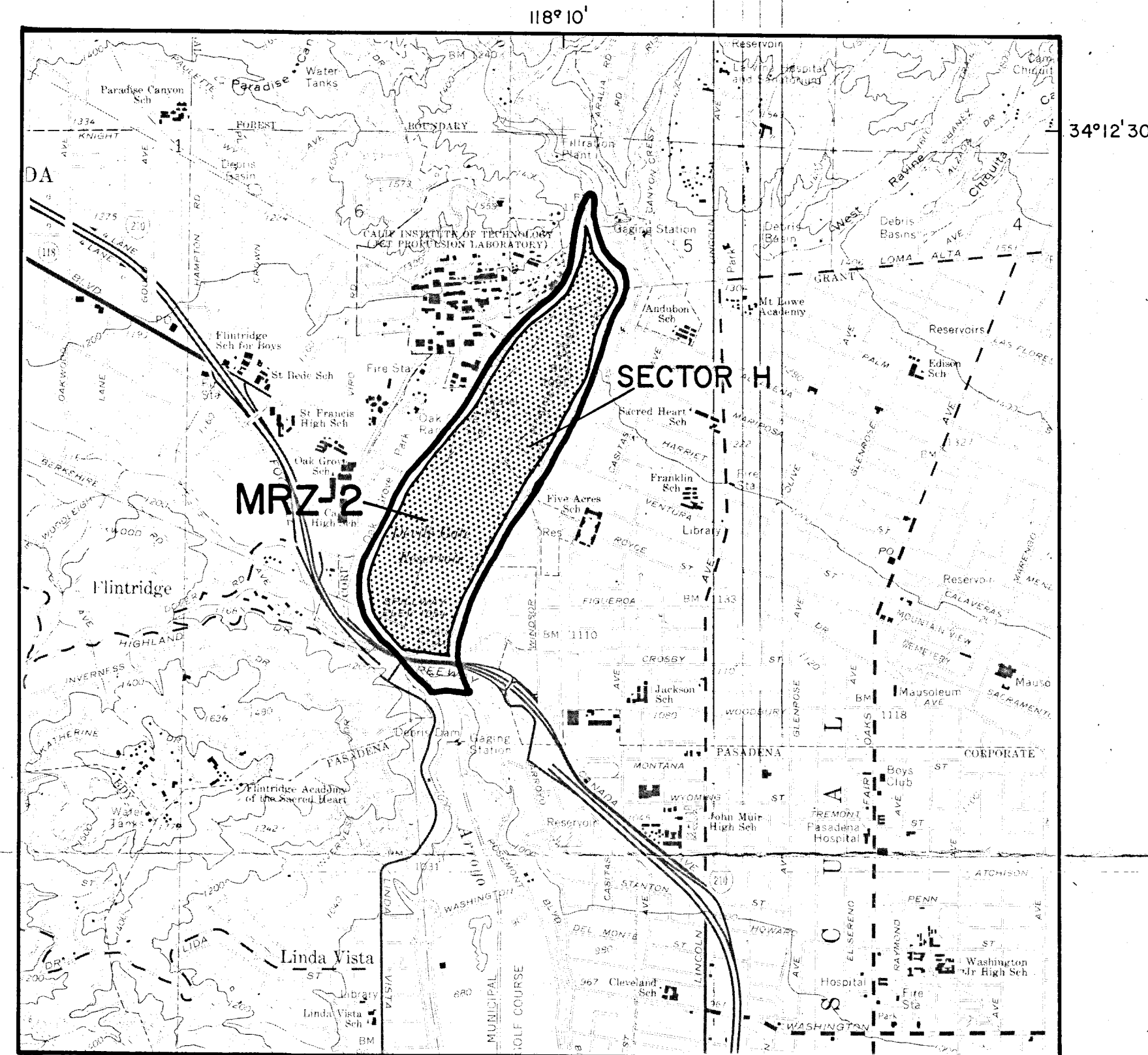
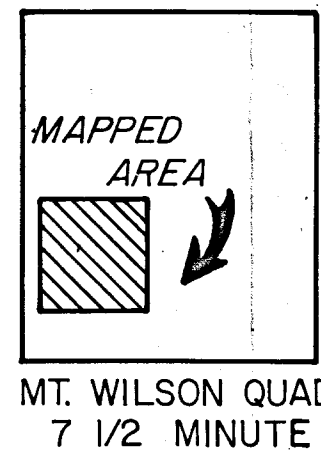


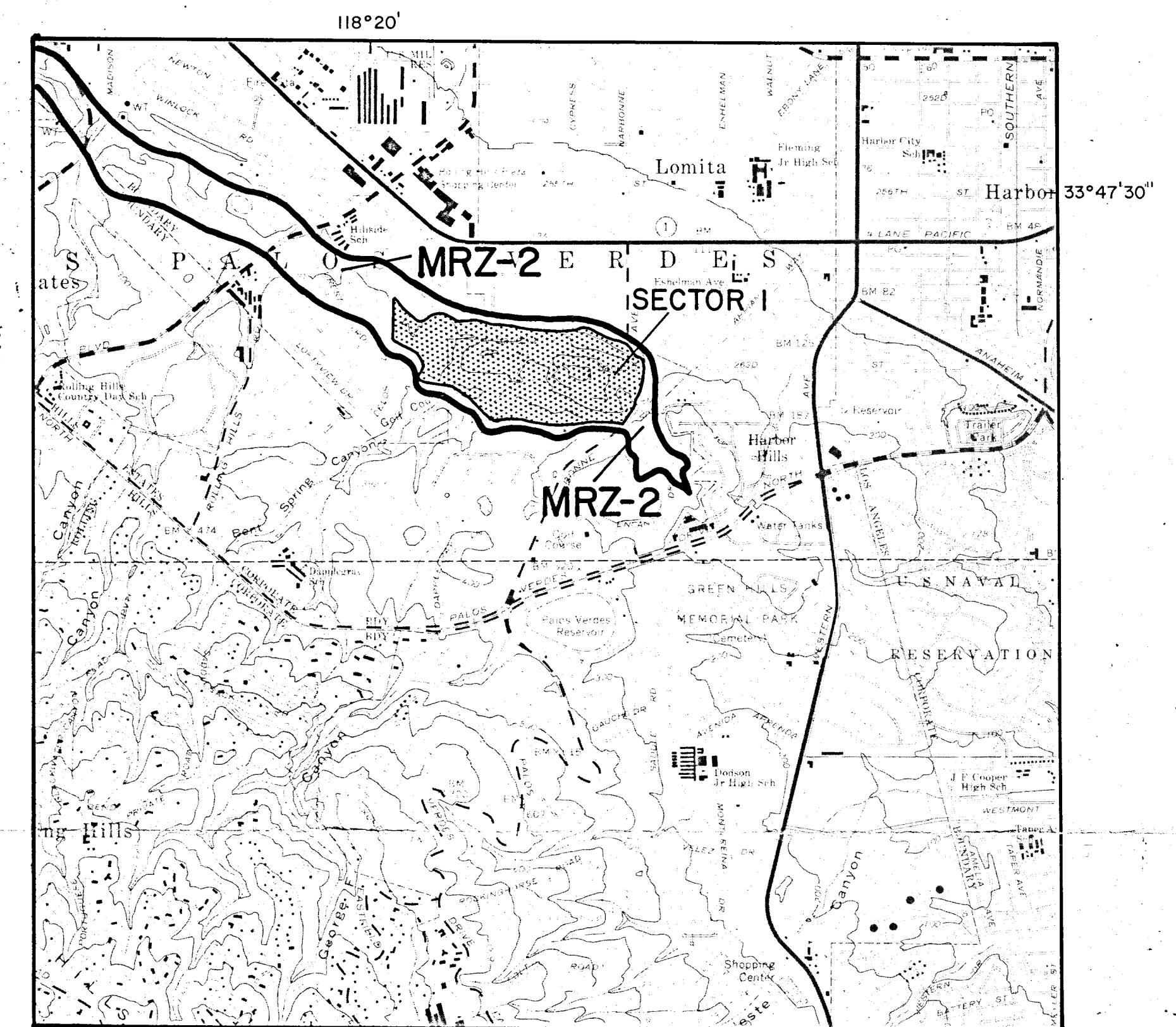
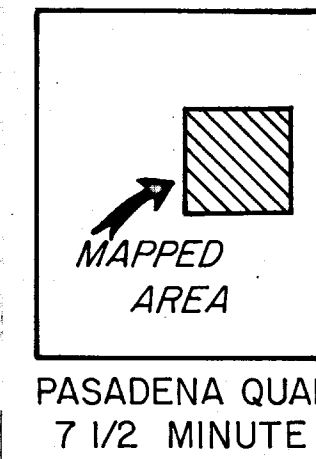
REGIONALLY SIGNIFICANT CONSTRUCTION AGGREGATE RESOURCE AREAS - SAN GABRIEL VALLEY P-C REGION
EATON WASH, DEVILS GATE RESERVOIR AND PALOS VERDES RESOURCE AREAS
AGGREGATE RESOURCE SECTORS F, H, AND I
1983



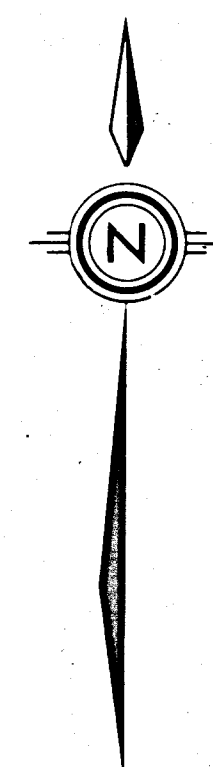
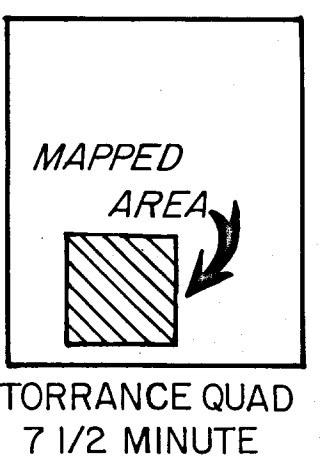
EATON WASH
SECTOR F






DEVILS GATE RESERVOIR
SECTOR H



PALOS VERDES
SECTOR I



EXPLANATION

-  Mineral Resource Zone (MRZ) Boundaries
-  Regionally Significant Aggregate Resource Area (Resource Sector)
-  Production-Consumption Regional Boundary (See text for discussion)

NOTE:
Map taken from SPI43, Plate 4.4
Sector G deleted June, 1982

