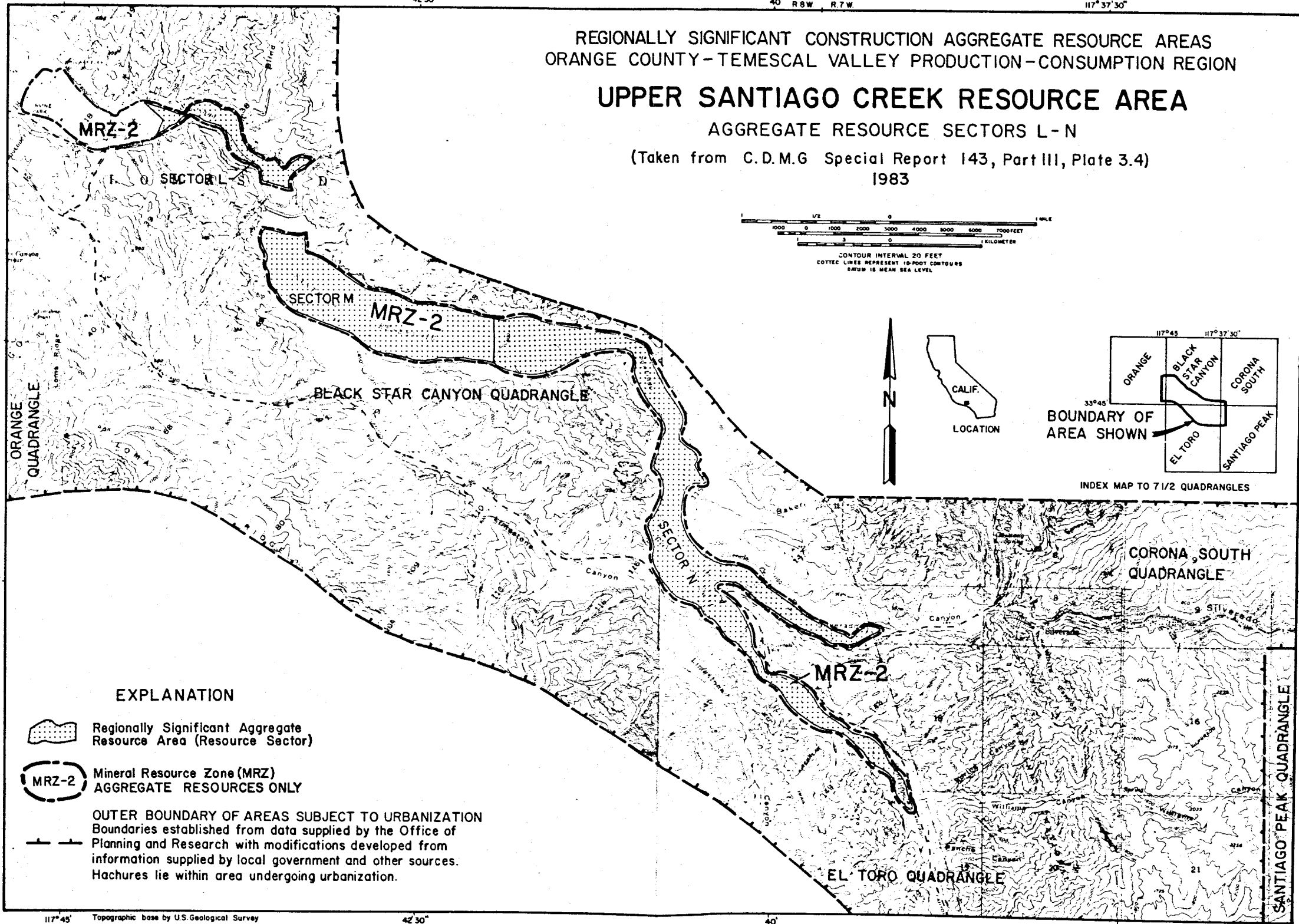


REGIONALLY SIGNIFICANT CONSTRUCTION AGGREGATE RESOURCE AREAS
ORANGE COUNTY-TEMESCAL VALLEY PRODUCTION-CONSUMPTION REGION




UPPER SANTIAGO CREEK RESOURCE AREA

AGGREGATE RESOURCE SECTORS L-N

(Taken from C.D.M.G. Special Report 143, Part III, Plate 3.4)
1983



EXPLANATION

-  Regionally Significant Aggregate Resource Area (Resource Sector)
-  Mineral Resource Zone (MRZ) AGGREGATE RESOURCES ONLY
-  OUTER BOUNDARY OF AREAS SUBJECT TO URBANIZATION
Boundaries established from data supplied by the Office of Planning and Research with modifications developed from information supplied by local government and other sources. Hachures lie within area undergoing urbanization.

Topographic base by U.S. Geological Survey
Reduced from 1:24,000