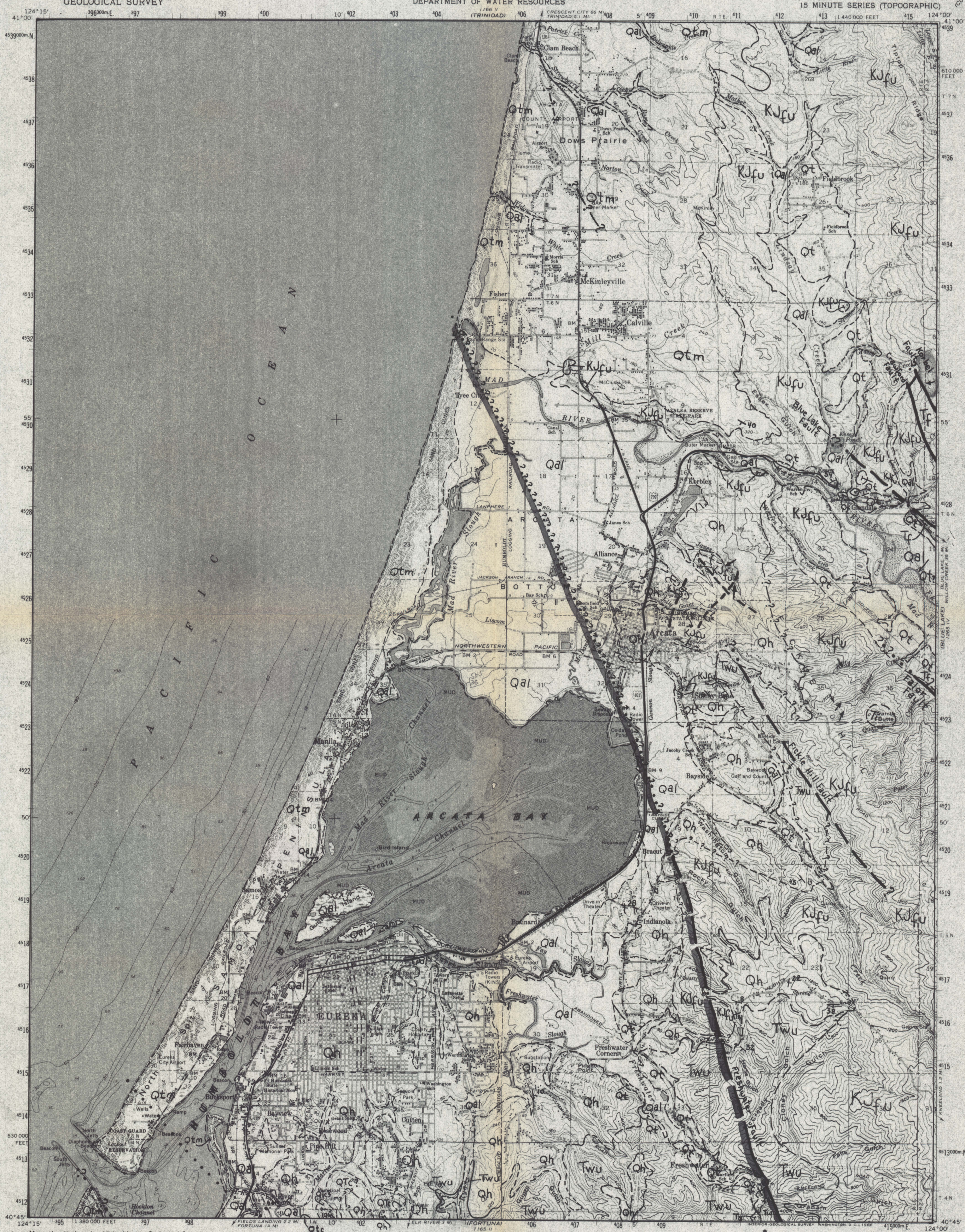


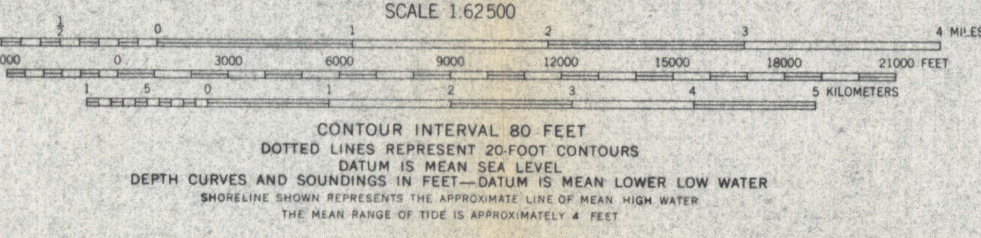
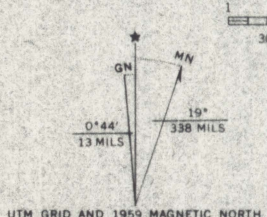
UNITED STATES  
DEPARTMENT OF THE INTERIOR  
GEOLOGICAL SURVEY

STATE OF CALIFORNIA  
DEPARTMENT OF WATER RESOURCES

EUREKA QUADRANGLE  
CALIFORNIA-HUMBOLDT CO.  
15 MINUTE SERIES (TOPOGRAPHIC)



Mapped, edited, and published by the Geological Survey  
Control by USGS, USC&GS, and USCE  
Compiled in 1960 from 1:24 000-scale maps of Arcata North,  
Tye City, Eureka, and Arcata South 7.5 minute quadrangles,  
surveyed in 1958 and 1959  
Topography from aerial photographs by photogrammetric methods  
and by planetable surveys 1958-1959. Aerial photographs taken 1956  
Selected hydrographic data compiled from USC&GS Chart 5832 (1956)  
This information is not intended for navigational purposes  
Polyconic projection. 1927 North American datum  
10,000-foot grid based on California coordinate system, zone 1  
1000-meter Universal Transverse Mercator grid ticks,  
zone 10, shown in blue  
Red tint indicates areas in which only landmark buildings are shown  
Dashed land lines indicate approximate locations



ROAD CLASSIFICATION

- Heavy-duty
- Medium-duty
- Light-duty
- Unimproved dirt
- U.S. Route

QUADRANGLE LOCATION

This area also covered by 1:24 000-scale maps of  
Arcata North 1958, Tye City 1959, Eureka 1958,  
and Arcata South 1959 7.5 minute quadrangles

**EUREKA, CALIF.**  
N4045—W12400/15  
1959

FOR SALE BY U. S. GEOLOGICAL SURVEY, DENVER, COLORADO 80225 OR WASHINGTON, D. C. 20242  
A FOLDER DESCRIBING TOPOGRAPHIC MAPS AND SYMBOLS IS AVAILABLE ON REQUEST