

STATE OF CALIFORNIA
 THE RESOURCES AGENCY
 DEPARTMENT OF FORESTRY
 REGION 1 GEOLOGY GROUP

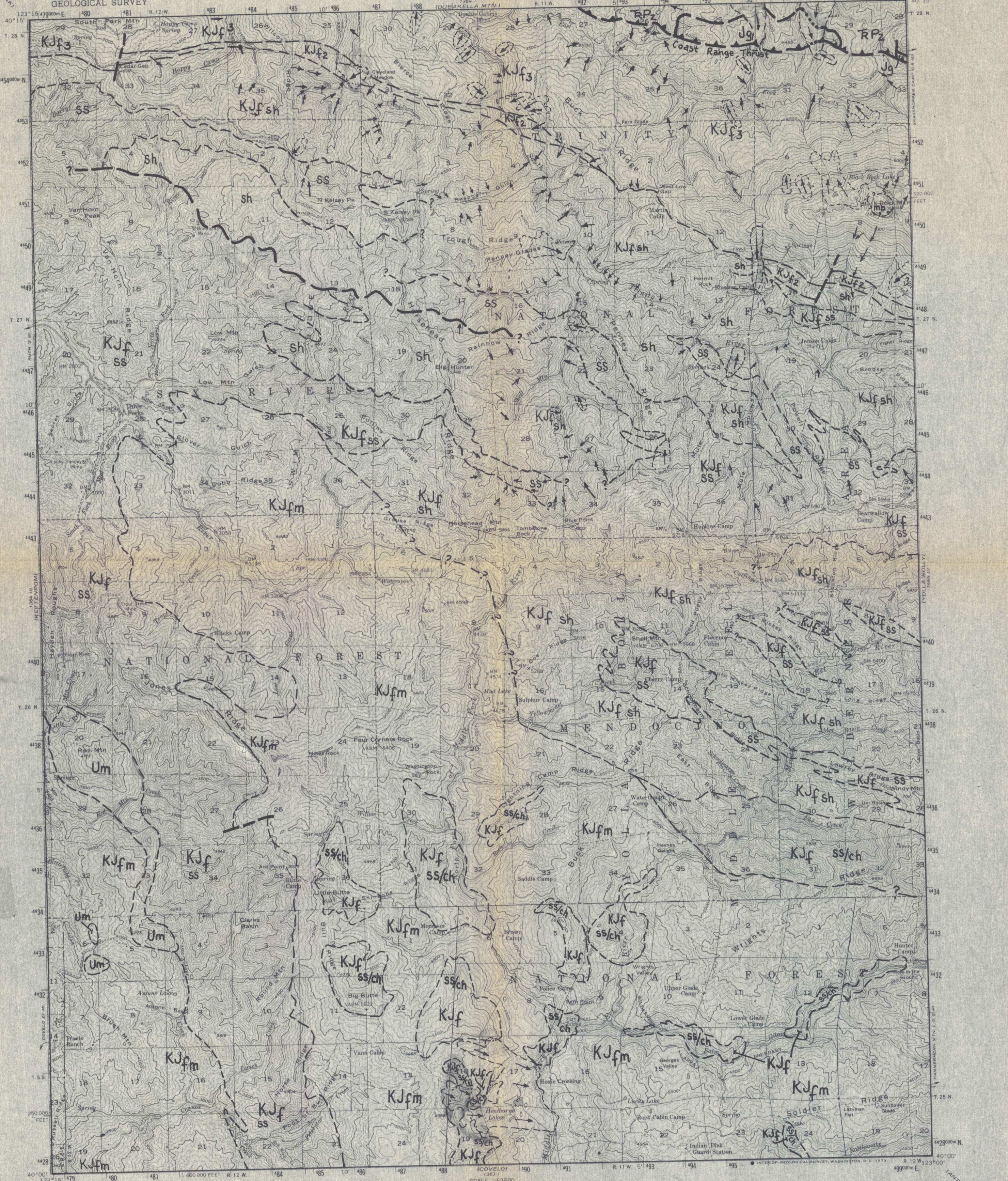


GEOLOGIC MAP
 BLACK ROCK MTN. QUADRANGLE
 Compiled by Donn Kistau Date: 9/79
 Approved: M.E. Huffman COMG

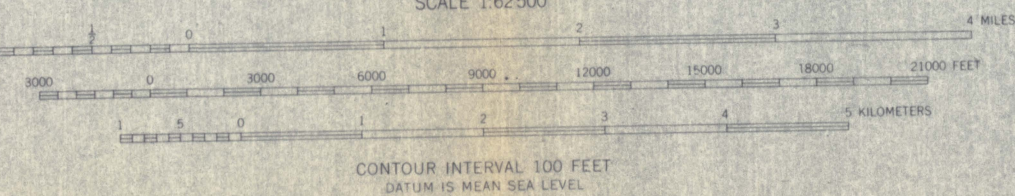

UNITED STATES
 DEPARTMENT OF THE INTERIOR
 GEOLOGICAL SURVEY

UNITED STATES
 DEPARTMENT OF AGRICULTURE
 FOREST SERVICE

BLACK ROCK MTN. QUADRANGLE
 CALIFORNIA—TRINITY CO.
 15 MINUTE SERIES (TOPOGRAPHIC)



Mapped by the U. S. Forest Service
 Edited and published by the Geological Survey
 Control by USGS, USC&GS, and USFS
 Topography from aerial photographs by KEK plotters
 Aerial photographs taken 1944. Field check by USGS 1954
 Polyconic projection. 1927 North American datum
 10,000 foot grid based on California coordinate system, zone 1
 1000 meter Universal Transverse Mercator grid ticks,
 zone 10, shown in blue
 Dashed land lines indicate approximate locations



ROAD CLASSIFICATION
 Light-duty ————
 Unimproved dirt - - - -



BLACK ROCK MTN., CALIF.
 N4000—W12300/15
 1954
 AMS 1364 II—SERIES V795

THIS MAP COMPLIES WITH NATIONAL MAP ACCURACY STANDARDS
 FOR SALE BY U. S. GEOLOGICAL SURVEY, DENVER, COLORADO 80225 OR WASHINGTON, D. C. 20242
 A FOLDER DESCRIBING TOPOGRAPHIC MAPS AND SYMBOLS IS AVAILABLE ON REQUEST