

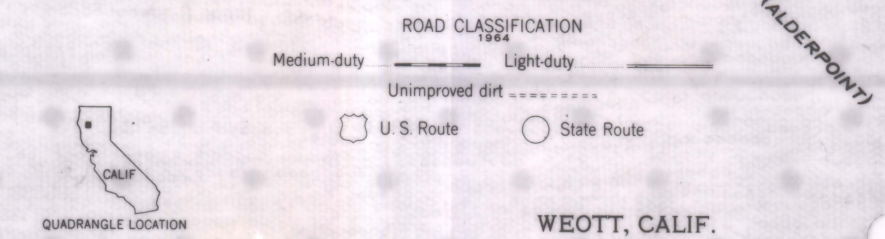
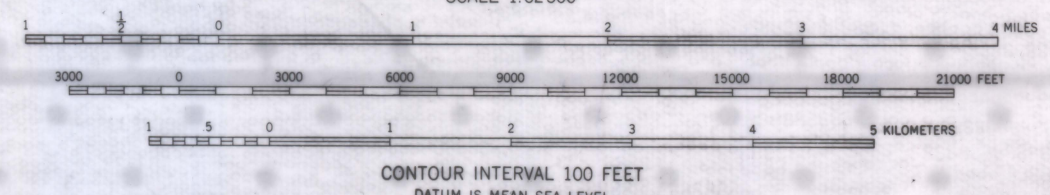
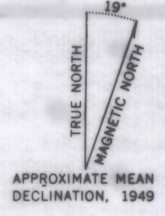
STATE OF CALIFORNIA  
 THE RESOURCES AGENCY  
 DEPARTMENT OF FORESTRY  
 REGION 1 GEOLOGY GROUP

GEOLOGIC MAP  
 WEOTT  
 QUADRANGLE  
 Compiled by: Denn Ristau Date: 4/79  
 Approved: M.E. Hoffman CDPS

UNITED STATES DEPARTMENT OF THE INTERIOR GEOLOGICAL SURVEY  
 UNITED STATES DEPARTMENT OF THE ARMY CORPS OF ENGINEERS  
 STATE OF CALIFORNIA DEPARTMENT OF WATER RESOURCES  
 WEOTT QUADRANGLE CALIFORNIA-HUMBOLDT CO. 15 MINUTE SERIES (TOPOGRAPHIC)



Mapped by the Army Map Service  
 Field inspected, edited, and published by the Geological Survey  
 Control by USGS, USC&GS, and US Army  
 Topography from aerial photographs by multiplex methods  
 Aerial photographs taken 1941-1942. Field check 1949  
 Polyconic projection. 1927 North American datum  
 10,000-foot grid based on California coordinate system,  
 zone 1  
 Dashed land lines indicate approximate location  
 1000-meter Universal Transverse Mercator grid ticks,  
 zone 10, shown in blue



FOR SALE BY U.S. GEOLOGICAL SURVEY, DENVER 25, COLORADO OR WASHINGTON 25, D. C.  
 A FOLDER DESCRIBING TOPOGRAPHIC MAPS AND SYMBOLS IS AVAILABLE ON REQUEST

WEOTT, CALIF.  
 N4015-W12345/15  
 1949