



UNITED STATES
DEPARTMENT OF THE INTERIOR
GEOLOGICAL SURVEY

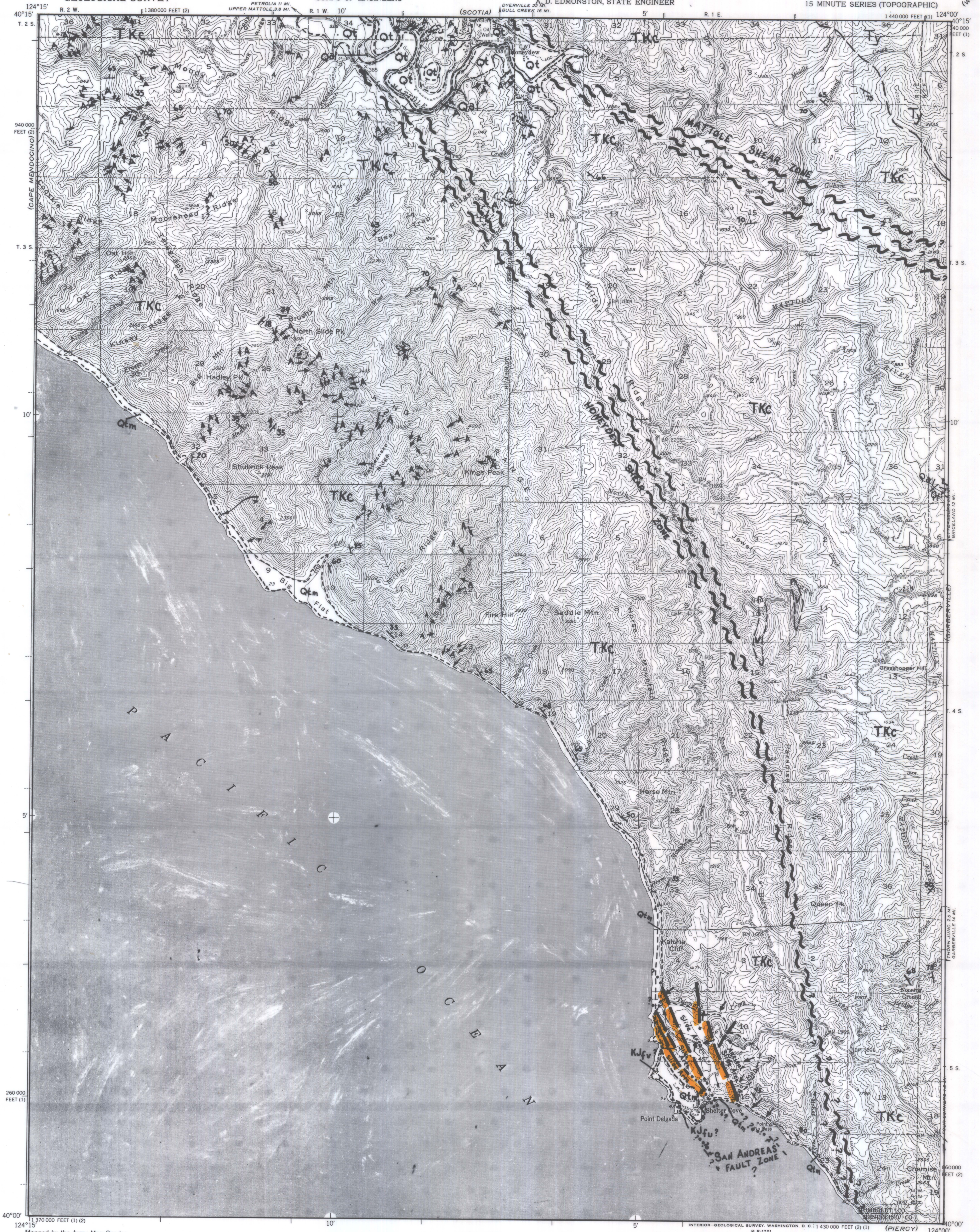
UNITED STATES
DEPARTMENT OF THE ARMY
CORPS OF ENGINEERS

STATE OF CALIFORNIA
EARL WARREN, GOVERNOR
C. H. PURCELL, DIRECTOR OF PUBLIC WORKS
A. D. EDMONSTON, STATE ENGINEER

POINT DELGADA QUADRANGLE
CALIFORNIA
15 MINUTE SERIES (TOPOGRAPHIC)

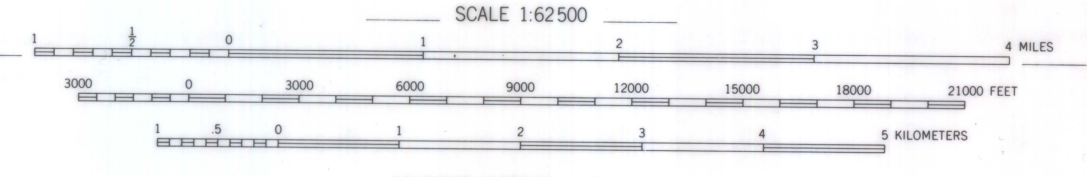
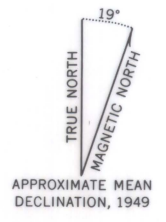
CAPE MENDOCINO

WEOTI



TKc

Mapped by the Army Map Service
Field inspected, edited and published by the Geological Survey
Control by USGS, USC&GS, and US Army
Topography from aerial photographs by multiplex methods
Aerial photographs taken 1941-1942. Field check, 1949
Polyconic projection. 1927 North American datum
10,000-foot grid based on California coordinate system,
zones 1 and 2
Dashed land lines indicate approximate location
Unchecked elevations are shown in brown



CONTOUR INTERVAL 100 FEET
DATUM IS MEAN SEA LEVEL
SHORELINE SHOWN REPRESENTS THE APPROXIMATE LINE OF MEAN HIGH WATER
THE AVERAGE RANGE OF TIDE IS APPROXIMATELY 4 FEET

ROAD CLASSIFICATION
Heavy-duty... 4 LANE 6 LANE Light-duty...
Medium-duty... 4 LANE 6 LANE Unimproved dirt...
U. S. Route State Route

POINT DELGADA, CALIF.
N4000-W12400/15
EDITION OF 1951

FOR SALE BY U. S. GEOLOGICAL SURVEY, FEDERAL CENTER, DENVER, COLORADO OR WASHINGTON 25, D. C.
A FOLDER DESCRIBING TOPOGRAPHIC MAPS AND SYMBOLS IS AVAILABLE ON REQUEST