


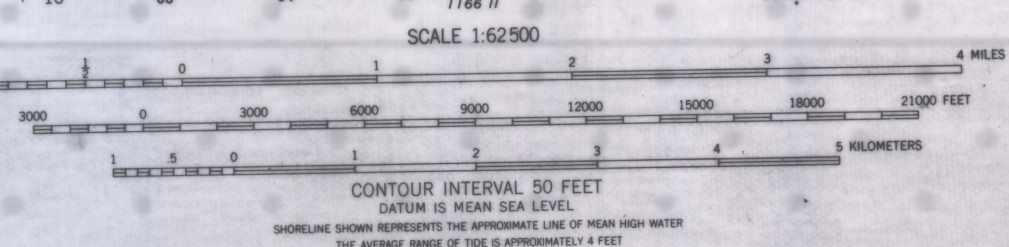
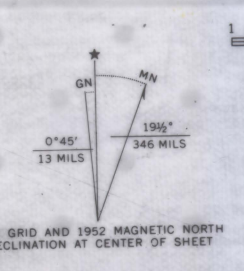
UNITED STATES  
 DEPARTMENT OF THE INTERIOR  
 GEOLOGICAL SURVEY

UNITED STATES  
 DEPARTMENT OF THE ARMY  
 CORPS OF ENGINEERS  
 (KLAMATH)

ORICK QUADRANGLE  
 CALIFORNIA  
 15 MINUTE SERIES (TOPOGRAPHIC)



Mapped by the Army Map Service  
 Edited and published by the Geological Survey  
 Control by USGS and USC&GS  
 Topography from aerial photographs by KEK plotter methods 1943  
 Aerial photographs taken 1942. Culture revision by USGS 1952  
 Polyconic projection. 1927 North American datum  
 10,000-foot grid based on California coordinate system, zone 1  
 Dashed land lines indicate approximate locations  
 1000-meter Universal Transverse Mercator grid ticks,  
 zone 10, shown in blue



ROAD CLASSIFICATION

Heavy-duty	Light-duty
Medium-duty	Unimproved dirt
U.S. Route	

ORICK, CALIF.  
 N4115-W12400/15  
 1952

THIS MAP COMPLIES WITH NATIONAL MAP ACCURACY STANDARDS  
 FOR SALE BY U. S. GEOLOGICAL SURVEY, DENVER 25, COLORADO OR WASHINGTON 25, D. C.  
 A FOLDER DESCRIBING TOPOGRAPHIC MAPS AND SYMBOLS IS AVAILABLE ON REQUEST

AMS 1166 1-SERIES V795