

STATE OF CALIFORNIA  
THE RESOURCES AGENCY  
DEPARTMENT OF FORESTRY  
REGION 1 GEOLOGY GROUP

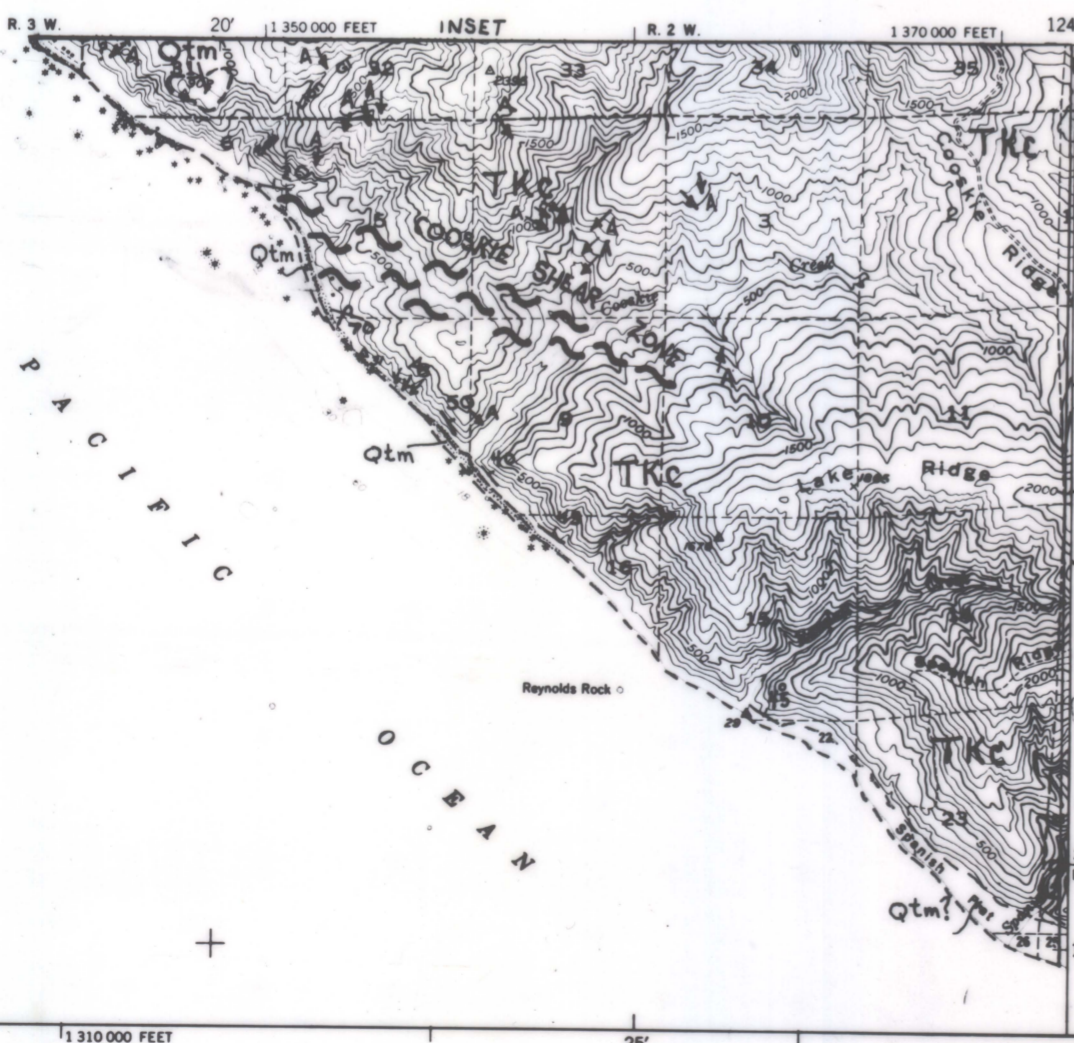
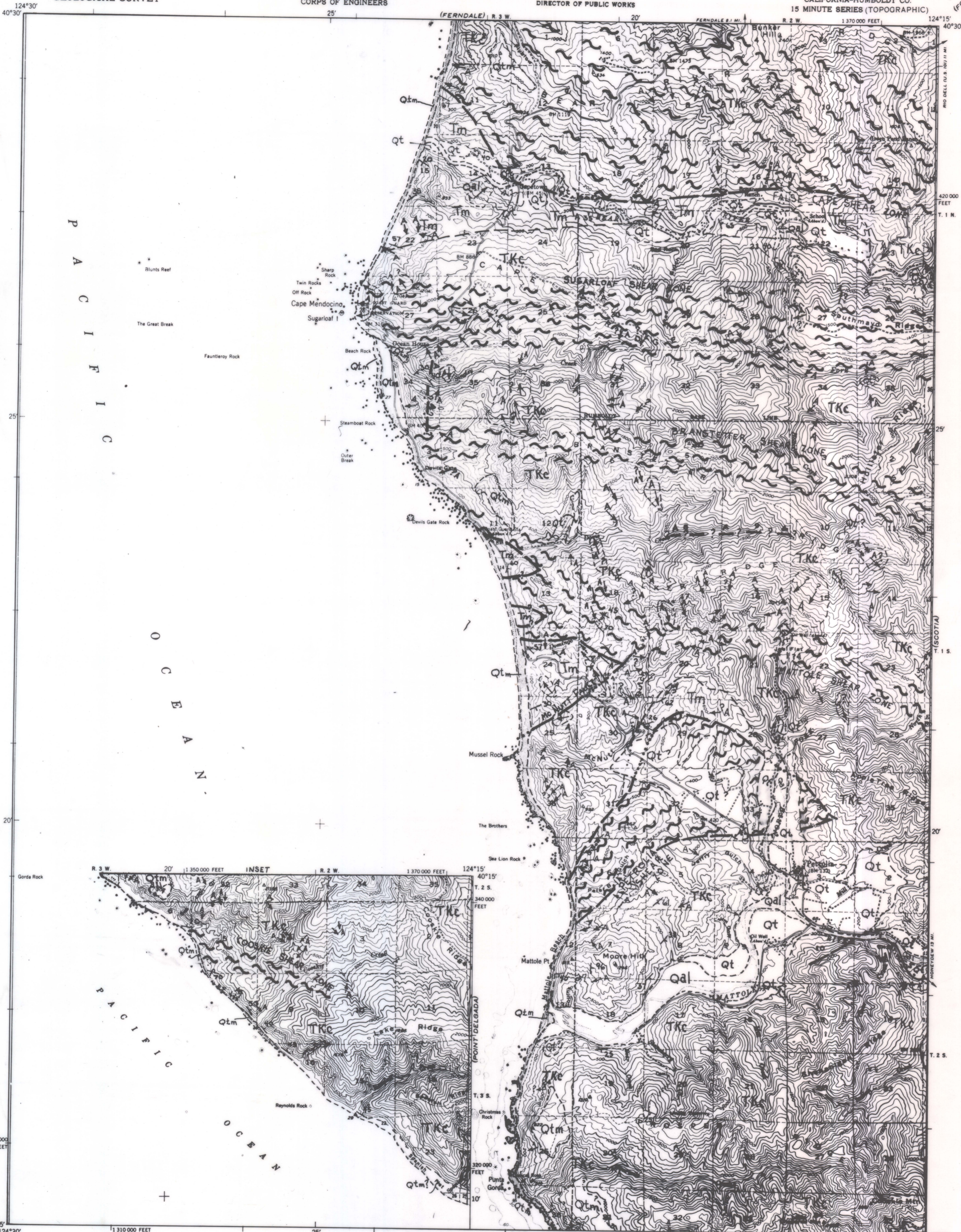
GEOLOGIC MAP  
CAPE MENDOCINO  
QUADRANGLE  
Compiled by Denn Ristau Date 4/79  
Approved Mc Huffma CDMG

UNITED STATES  
DEPARTMENT OF THE INTERIOR  
GEOLOGICAL SURVEY

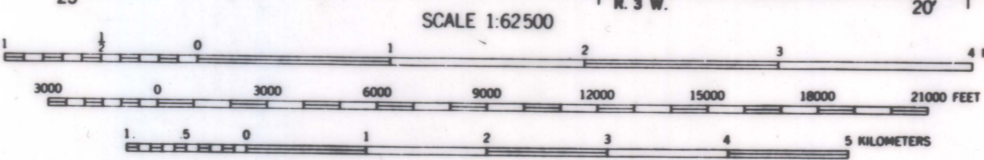
UNITED STATES  
DEPARTMENT OF THE ARMY  
CORPS OF ENGINEERS

STATE OF CALIFORNIA  
REPRESENTED BY THE  
DIRECTOR OF PUBLIC WORKS

CAPE MENDOCINO QUADRANGLE  
CALIFORNIA-HUMBOLDT CO.  
15 MINUTE SERIES (TOPOGRAPHIC)



Mapped by the Army Map Service  
Field inspected, edited, and published by the Geological Survey  
Control by USGS, USC&GS, and U. S. Army  
Topography from aerial photographs by multiplex methods  
Aerial photographs taken 1943. Field check 1950  
Hydrography compiled from USC&GS Chart 5795  
Polyconic projection. 1927 North American datum  
10,000-foot grid based on California coordinate system,  
zone 1  
Dashed land lines indicate approximate location



CONTOUR INTERVAL 100 FEET  
DATUM IS MEAN SEA LEVEL  
DEPTH CURVES IN FEET-DATUM IS MEAN LOWER LOW WATER  
SHORELINE SHOWN REPRESENTS THE APPROXIMATE LINE OF MEAN HIGH WATER  
THE AVERAGE RANGE OF TIDE IS APPROXIMATELY 4 FEET

ROAD CLASSIFICATION  
Heavy-duty 4 LANE 18 LANE Light-duty  
Medium-duty 2 LANE 18 LANE Unimproved dirt  
U. S. Routes State Routes

CAPE MENDOCINO, CALIF.  
N. 11 - W124.5/15

FOR SALE BY U. S. GEOLOGICAL SURVEY, FEDERAL CENTER, DENVER, COLORADO OR WASHINGTON 25, D. C.  
A FOLDER DESCRIBING TOPOGRAPHIC MAPS AND SYMBOLS IS AVAILABLE ON REQUEST

18c