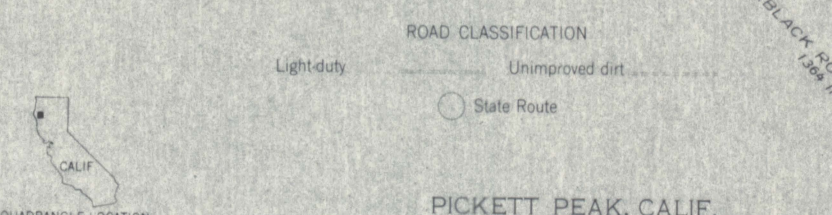
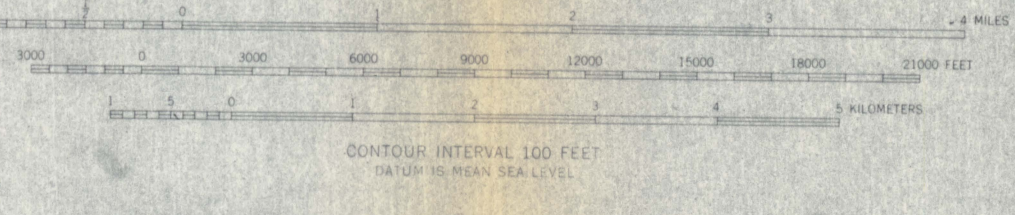





Mapped by the U. S. Forest Service
 Edited and published by the Geological Survey
 Control by USGS, USFWS and USFS
 Topography from aerial photographs by KEK et al.
 Aerial photographs taken 1944 and 1947. Error check by USGS 1954
 Polyconic projection, 1927 North American datum
 10,000-foot zone based on California coordinate system, zone 1
 1000-meter Universal Transverse Mercator grid ticks
 zone 10, shown in blue
 Dashed land lines indicate approximate locations



THIS MAP COMPLIES WITH NATIONAL MAP ACCURACY STANDARDS
 FOR SALE BY U. S. GEOLOGICAL SURVEY, DENVER, COLORADO 80225 OR WASHINGTON, D. C. 20242
 A FOLDER DESCRIBING TOPOGRAPHIC MAPS AND SYMBOLS IS AVAILABLE ON REQUEST

PICKETT PEAK, CALIF.
 N4015-W12315/15
 1984

AMS 1364 IV—SERIES V795

SPECIAL PRINTING
 Contours and woodland symbols omitted