

1263 II
GARDENVILLE

UNITED STATES
DEPARTMENT OF THE INTERIOR
GEOLOGICAL SURVEY

STATE OF CALIFORNIA
DIRECTOR OF WATER RESOURCES

STATE OF CALIFORNIA
THE RESOURCES AGENCY
DEPARTMENT OF FORESTRY

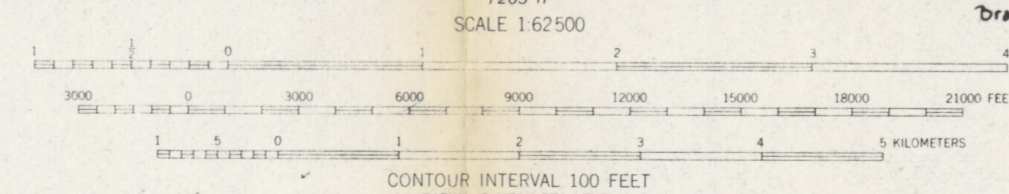
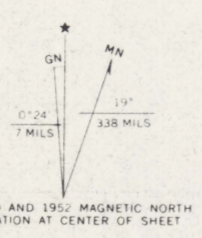


GEOLOGIC MAP
LEGGETT
QUADRANGLE
LEGGETT QUADRANGLE
Compiled by J.B. Durham
Approved: [Signature]

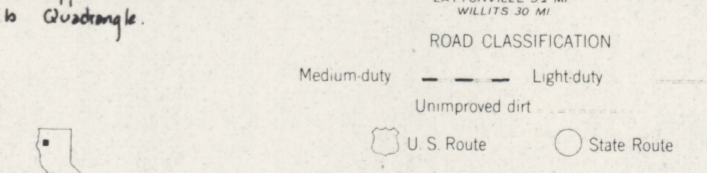
1263 III
KETTENPOM



Mapped, edited, and published by the Geological Survey
Control by USGS and USC&GS
Topography from aerial photographs by multiplex methods
Aerial photographs taken 1948. Field check 1952
Polyconic projection. 1927 North American datum
10,000 foot grids based on California coordinate system,
zones 1 and 2
Dashed land lines indicate approximate locations
1000-meter Universal Transverse Mercator grid ticks,
zone 10, shown in blue
Unchecked elevations are shown in brown



CONTOUR INTERVAL 100 FEET
DATUM IS MEAN SEA LEVEL



LEGGETT, CALIF.
N3945-W12330/15

1952

AMS 1263 I-SERIES V795

THIS MAP COMPLIES WITH NATIONAL MAP ACCURACY STANDARDS
FOR SALE BY U. S. GEOLOGICAL SURVEY, DENVER, COLORADO 80225 OR WASHINGTON, D. C. 20242
A FOLDER DESCRIBING TOPOGRAPHIC MAPS AND SYMBOLS IS AVAILABLE ON REQUEST

SPECIAL PRINTING
Contours and woodland symbols omitted

1263 I
CAPE VIZCAINO

1263 III
LAYTONVILLE