

Geology compiled 1981-1985

Graphics by: C. A. Allen

BASE MAP

Base map is a composite of part of the San Francisco 1:250,000 scale map (reference code 37122-A1-TF-250-00. 1980) and the San Jose 1:250,000 scale map (reference code 37120-A1-TF-250-00; 1969). For cartographic details, refer to these maps. Bathymetric information is not intended for navigational purposes.

Transverse Mercator Projection. 10,000-meter Universal Transverse Mercator grid, zone 10.

Minor corrections and additions to culture by California Division of Mines and Geology 1987.

INDEX TO ADJOINING SHEETS

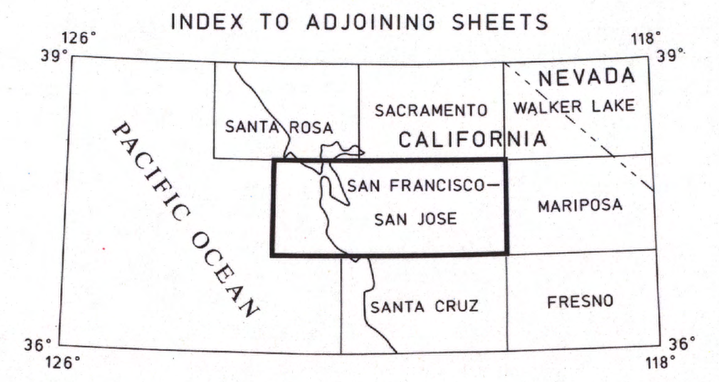

Scale 1:250,000

5 0 5 10 15 20 Statute Miles
5 0 5 10 15 20 25 30 Kilometres
5 0 5 10 15 Nautical Miles

CONTOUR INTERVAL 200 FEET
WITH SUPPLEMENTARY CONTOURS AT 100 FOOT INTERVALS

MAGNETIC DECLINATION FOR 1980 IS 16½° (290 MILS) EASTERLY FOR THE ENTIRE AREA

ABBREVIATED INDEX TO GEOLOGIC SOURCE DATA

(Complete Index on Sheet 3)

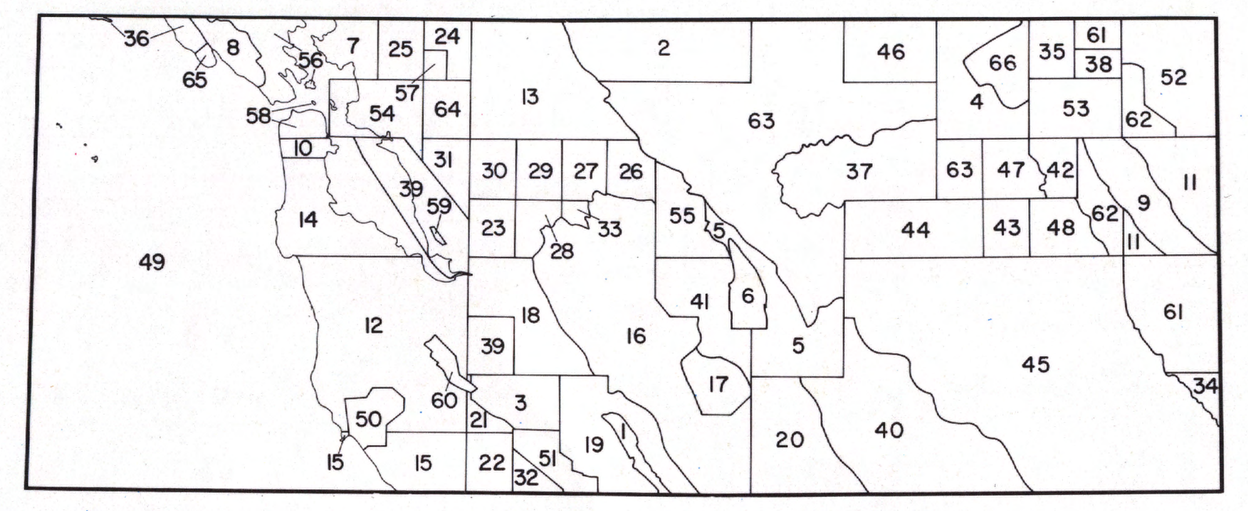

1. Armstrong, C.F., and Wagner, D.L. 1976
Wagner, D.L., 1978
Nakata, J.K., 1980
2. Atwater, B.F., 1982
3. Bailey, E.H., and Everhart, D.L., 1964
4. Bartow, J.A., Marchand, D.E., and Shipley, S., 1981
Taliaferro, N.L., and Solari, A.J., 1948
Clark, L.D., 1964
5. Bartow, J.A., Lettis, W.R., Sonneman, H.S., and Switzer, J.R., 1985
6. Bishop, C.C., 1970
7. Bishop, C.C., Knox, R.D., Chapman, R.H., Rodgers, D.A., and Chase, G.B., 1973
Nilsen, T.H., 1973
Dibblee, T.W., Jr., 1980
8. Blake, M.C., Jr., Bartow, J.A., Frizzell, V.A., Jr., Schlocker, J., Sorg, D., Wentworth, C.M., and Wright, R.H., 1974
9. Bogen, N.L., 1983
10. Bonilla, M.G., 1971
11. Bowen, O.E., 1969
12. Brabb, E.E., 1970
13. Brabb, E.E., Sonneman, H.S., and Switzer, J.R., 1971
Colburn, I.P., 1961
14. Brabb, E.E., and Pampeyan, E.H., 1983
15. Clark, J.C., 1981
16. Cotton, W.R., 1972
17. Cowan, D.S., 1972
Morrell, R.P., 1978
18. Dibblee, T.W., Jr., 1972
19. Dibblee, T.W., Jr., 1973
20. Dibblee, T.W., Jr., 1973
21. Dibblee, T.W., Jr., and Brabb, E.E., 1978
22. Dibblee, T.W., Jr., Brabb, E.E., and Clark, J.C., 1978
23. Dibblee, T.W., Jr., 1980
24. Dibblee, T.W., Jr., 1980
Wagner, J.R., 1978
25. Dibblee, T.W., Jr., 1980
Wagner, J.R., 1978
26. Dibblee, T.W., Jr., 1980
27. Dibblee, T.W., Jr., 1980
28. Dibblee, T.W., Jr., 1980
29. Dibblee, T.W., Jr., 1980
30. Dibblee, T.W., Jr., 1980
31. Dibblee, T.W., Jr., 1980
Wagner, J.R., 1978
32. Dibblee, T.W., Jr., and Brabb, E.E. 1980
33. Dibblee, T.W., Jr., 1981
34. Ehrreich, A.L., 1964
35. Eric, J.H., Stromquist, A.A., and Swinney, C.M., 1955
36. Galloway, A.J., 1977
37. Hall, F.R., 1960
38. Hart, E.W., 1959
39. Helley, E.J., Lajoie, K.R., Spangle, W.E., and Blair, M.L., 1979
40. Lettis, W.R., 1982
41. Maddock, M.E., 1964
Evarts, R.C., 1978
42. Mannion, L.E., 1960
43. Marchand, D.E., and Wagner, H., 1980
44. Marchand, D.E., 1980
45. Marchand, D.E., and Allwardt, A., 1981
46. Marchand, D.E., Bartow, J.A., and Shipley, S., 1981
47. Marchand, D.E., Bartow, J.A., and Shipley, S., 1981
48. Marchand, D.E., 1981
49. McCulloch, D.S., 1987
McCulloch, D.S., and Greene, H.G., 1988
50. McJunkin, R.D., 1984
51. McLaughlin, R.J., Simoni, T.R., Osbun, E.D., and Bauer, P.G., 1971
52. Merguerian, C., 1981
53. Morgan, B.A., 1976
54. Radbruch, D.H., 1969
Radbruch, D.H., 1957
55. Raymond, L.A., 1969
Raymond, L.A., 1973
Raymond, L.A., 1973
Raymond, L.A., and Maddock, M.E.
56. Rice, S.J., Strand, R.G., and Smith, T.C., 1976
57. Saul, R.B., 1973
58. Schlocker, J., 1974
59. Snetsinger, K.G., 1976
60. Sorg, D.H., and McLaughlin, R.J., 1975
61. Taliaferro, N.L., Frederick, F., Cox, M.W., and Lorenz, J., 1930
Best, M.D., 1961
Bortugno, E.J., 1983
62. Turner, H.W., and Ransome, F.L., 1897
63. U.S. Department of Agriculture and University of California Agricultural Experiment Station Soil Survey, Stockton area — 1951, and Tracy area — 1943
64. Wagner, J.R., 1978
Dibblee, T.W., Jr., 1980
65. Wagner, D.L., 1977
66. Woodward-Clyde Consultants, 1978

ABBREVIATED EXPLANATION

Approximate stratigraphic relationships only; see Geologic Map Explanation for more accurate age determinations and unit descriptions.

CENOZOIC

QUATERNARY

Holocene

- Q — Alluvium
- af — Artificial fill
- Qi — Intertidal deposits *(Peaty mud)*
- Qdp — Dos Palos Alluvium
- Qf — Alluvial fan deposits
- Qls — Landslide deposits
- Qt — Terrace deposits
- Qsl — San Luis Ranch Alluvium
- t — Dredge or mine tailings
- Qs — Dune sand
- Qp — Patterson Alluvium

Pleistocene

- Qc — Continental and marine deposits
- Qmr — Modesto-Riverbank Formations Undivided *(Arkosic alluvium)*
  - Qm — Modesto Formation
  - Qr — Riverbank Formation
- Qo — Older alluvium
- Qtl — Turlock Lake Formation *(Nonmarine sand, silt, and gravel)*
- QTt — Tulare Formation *(Alluvium)*
- QTm — Merced Formation *(Marine sandstone)*
- Qlb — Los Banos Alluvium
- QTnm — North Merced Gravel *(Thin pediment veneer)*
- QT — Plio-Pleistocene nonmarine deposits *(Sand and gravel)*

TERTIARY

Pliocene

- Pl — Laguna Formation *(Consolidated alluvium)*
- Pt — Tehama Formation *(Sand, silt, and volcaniclastic rocks)*
- Ppu — Purisima Formation *(Marine sandstone and siltstone)*
- Pta — Tassajara Formation *(Nonmarine mudstone)*
- Pcv — Basaltic rocks
- Plt — Lawlor Tuff

Miocene

- Msc — Santa Cruz Mudstone *(Marine)*
- Msm — Santa Margarita Sandstone *(Marine)*
- Msp — San Pablo Group *(Marine sandstone)*
- Mmy — Monterey Formation *(Marine shale and sandstone)*
- Mlo — Lompico Sandstone *(Marine)*
- Mls — Lambert Shale *(Marine)*
- Mte — Temblor Formation *(Marine sandstone)*
- Tm — Mehrten Formation *(Andesitic conglomerate)*
- Tvs — Valley Springs Formation *(Rhyolitic tuff and sedimentary rocks)*
- Mcc — Contra Costa Group *(Nonmarine sedimentary rocks)*
- Mf — Fanglomerate
- Tu — Undivided Tertiary marine sedimentary rocks
- Mpt — Pinole Tuff
- Mv[b] — Bald Peak Basalt
- Mpm — Page Mill Basalt
- Mv — Miocene volcanic rocks *(Mv[a]-andesite; Mv[b]-basalt)*
- Mv[d] — Dacite
- Mmb — Mindego Basalt
- Mtm — Table Mountain Latite
- Tv — Tertiary Volcanic; Tv[b] Tertiary Basalt

Oligocene

- ϕvq — Vaqueros Sandstone *(Marine)*
- Eϕs — San Lorenzo Formation *(Marine mudstone)*
- ϕk — Kirker Formation *(Marine tuffaceous sandstone)*

Eocene

- Epf — Poverty Flat Sandstone *(Marine and nonmarine)*
- Ek — Kreyenhagen Formation *(Marine sandstone and shale)*
- Eb — Butano Sandstone *(Marine)*
- Ed — Domengine Sandstone *(Marine)*
- Em — Meganos Formation *(Marine sandstone)*
- Eum — Unnamed Eocene marine rocks
- Emk — Markley Sandstone *(Marine)*
- En — Nortonville Shale *(Marine)*
- Ei — Ione Formation *(Quartzose sandstone and kaolinitic clay; mostly nonmarine)*
- Tg — "Auriferous" Gravels

Paleocene

- PEt — Tesla Formation *(Marine quartzose sandstone)*
- Pl — Locatelli Formation *(Marine sandstone and conglomerate)*
- Ppr — Pt. Reyes Formation *(Marine conglomerate and sandstone)*
- Pmz — Martinez Formation *(Marine sandstone)*

MESOZOIC

CRETACEOUS

- TKu — Tertiary-Cretaceous marine sedimentary rocks
- Kpp — Pigeon Point Formation *(Marine sandstone and conglomerate)*
- Kc — Chico Formation *(Marine sandstone, shale, and conglomerate)*
- Km — Moreno Formation *(Marine shale)*
- Ku — Upper Cretaceous marine sedimentary rocks
  - Kuss — Sandstone
  - Kush — Shale
- Kv — Cretaceous volcanic rock
- Kb — Berryessa Formation *(Marine sandstone and shale)*
- Kp — Panoche Formation *(Marine sandstone and shale)*
- Kl — Lower Cretaceous marine sandstone and shale
- KJu — Upper Jurassic-Lower Cretaceous marine sandstone and shale
- KJf — Franciscan Complex*
  - gs — greenstone
  - ss — sandstone, shale, conglomerate
  - mg — metagraywacke
  - ls — limestone
  - ch — chert
  - um — serpentinized ultramafic rock
- ♦ blueschist blocks
- Kgr — Cretaceous granitic rocks
- Kqd — Cretaceous quartz diorite
- Mzg — Granitic rocks
- Mzd — Dioritic rocks
- Mzgb — Gabbroic rocks
- um — Ultramafic rocks

Coast Range Ophiolite

- Mzv — Rhyolite of uncertain age
- Jlc — Lotta Creek Tuff
- Jv — Volcanic rocks, mainly basalt
- Jgd — Gabbro and diabase
- um — Ultramafic rocks

JURASSIC

- Jm — Mariposa Formation *(Slate, graywacke, and conglomerate; marine)*
- Jsm — Salt Springs and Merced Falls Slates
- Jch — Copper Hill Volcanics
- Jlr — Logtown Ridge Volcanics
- Jgo — Gopher Ridge Volcanics
- Jjp — Jasper Point Formation *(Chert, tuff, pillow basalt; marine)*
- Jms — Jurassic(?) metasedimentary rocks
- PzMz — Metamorphic rocks of uncertain age
- gb — Gabbro*
- Jpb — Penon Blanco Volcanics
- Jmv — Jurassic metavolcanic rocks
- ms — Metasedimentary rocks*
- ls — Crystalline limestone and dolomite*

PALEOZOIC

- Pzcc — Calaveras Complex *(Metasedimentary rocks)*
- Pzsf — Shoo Fly Complex *(Metasedimentary rocks)*
- mv — Metavolcanic rocks*

* Horizontal line pattern denotes melange terrane

MAP SYMBOLS

Contact (Observed or dashed where approximately located; queried where gradational or inferred.)

Fault (Solid where well located; dashed where approximately located or inferred; queried where continuation or existence is uncertain; except for the offshore area, faults are dotted where concealed by younger rocks or water. Arrows show relative or apparent direction of movement. U, upthrown side and D, downthrown side, relative or apparent.)

(Thrust fault-barbs on the upper plate. Generally dips less than 45°, but locally may have been subsequently steepened. Dashed where approximately located or inferred; dotted where concealed by younger rocks or water; queried where continuation or existence is uncertain.)

Blueschist blocks

Overturned fold (Dashed where inferred; dotted where concealed by younger rocks.)

Strike and dip of beds (General strike and dip of stratified rocks.)

Strike and dip of overturned beds

Strike and dip of foliation (General strike and dip of foliation in metamorphic rocks.)

Anticlinal fold (Dashed where inferred; dotted where concealed by younger rocks or water.)

Synclinal fold (Dashed where inferred; dotted where concealed by younger rocks or water.)

CROSS SECTION ACROSS THE SAN FRANCISCO-SAN JOSE QUADRANGLE

Vertical Exaggeration = Approximately 2X Horizontal

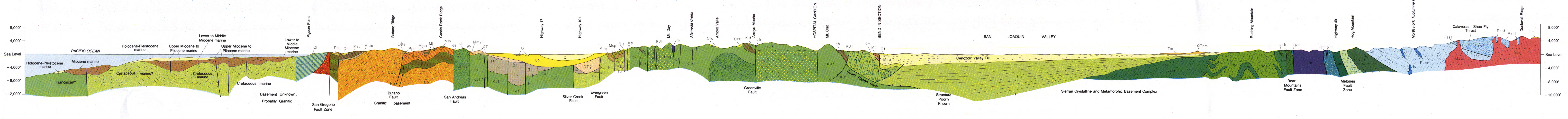

GEOLOGIC MAP OF THE SAN FRANCISCO-SAN JOSE QUADRANGLE, CALIFORNIA, 1:250,000

Compilation by D.L. Wagner, E.J. Bortugno, and R.D. McJunkin

Published 1991