DIVISION OF MINES AND GEOLOGY LIBRARY



Geology compiled 1981-83

Graphics by Eleanor Taylor and Richard R. Moar

Base Map

Prepared by the U.S. Army Topographic Command (KCLD), Washington, D.C. Compiled in 1957 by photogrammetric methods and from United States quadrangles, 1:20,000, 1:24,000, 1:25,000, 1:48,000, 1:50,000, 1:62,500, and 1:125,000, 1952-55. Map field checked 1958. Revised in 1969 by the U.S. Geological Survey from aerial photographs taken 1968.

Area covered by dashed light-blue pattern is subject to controlled inundation.

Certain land grant names and boundaries are omitted to avoid congestion.

Minor corrections and additions to culture by California Division of Mines and Geology 1983.

LOCATION DIAGRAM

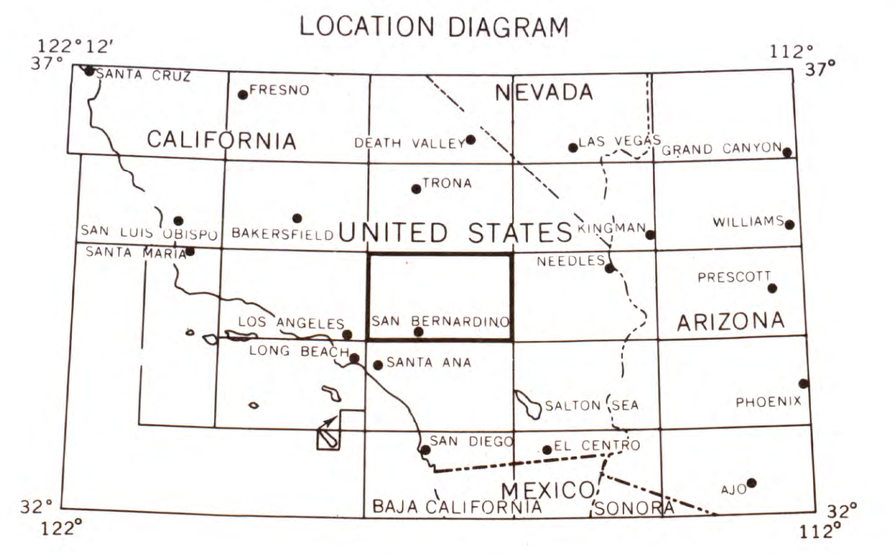

Scale 1:250,000

5 0 5 10 15 20 Statute Miles
5 0 5 10 15 20 25 30 Kilometers
5 0 5 10 15 Nautical Miles

CONTOUR INTERVAL 200 FEET
WITH SUPPLEMENTARY CONTOURS AT 100 FOOT INTERVALS
TRANSVERSE MERCATOR PROJECTION
BLACK NUMBERED LINES INDICATE THE 10,000 METER UNIVERSAL TRANSVERSE MERCATOR GRID, ZONE 11
1965 MAGNETIC DECLINATION FROM TRUE NORTH VARIES FROM 15½° (280 MILS) EASTERLY FOR THE CENTER OF THE WEST EDGE TO 15° (270 MILS) EASTERLY FOR THE CENTER OF THE EAST EDGE

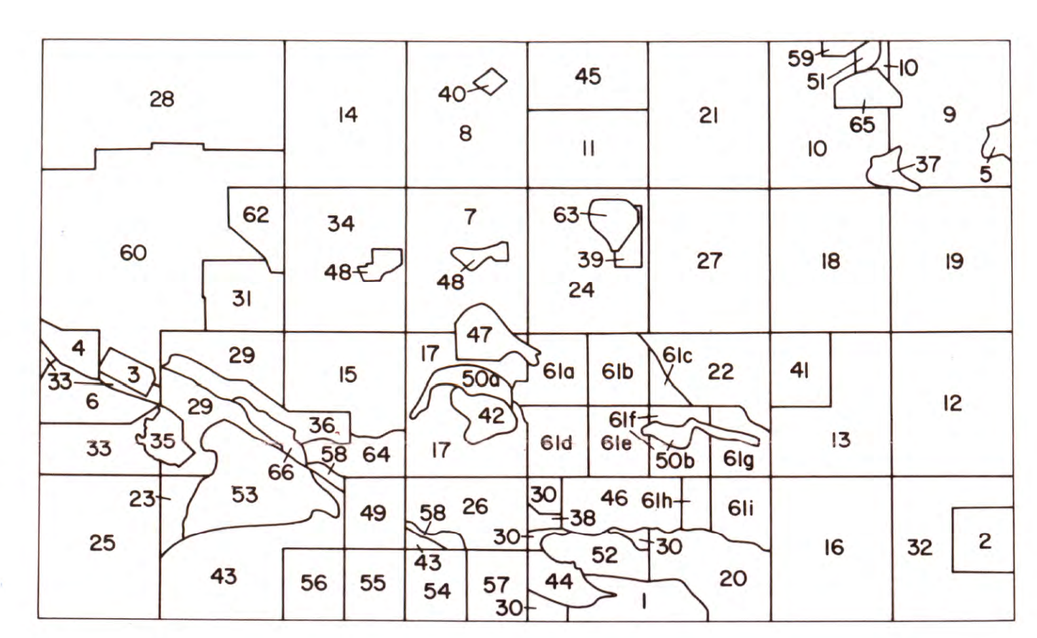

ABBREVIATED INDEX TO GEOLOGIC SOURCE DATA
(Complete Index on Sheet 3)

1. Allen, C.R., 1957
2. Bacheller, J., III, 1978
3. Barrows, A.G., 1979
4. Barrows, A.G., 1980
5. Casey, B.J., 1981
6. Cox, B.F., and Powell, R.E., 1983
7. Dibblee, T.W., Jr., 1960
   Bowen, O.E., Jr., 1954
8. Dibblee, T.W., Jr., 1960
   Bowen, O.E., Jr., 1954
9. Dibblee, T.W., Jr., 1967
10. Dibblee, T.W., Jr., and Bassett, A.M., 1966
11. Dibblee, T.W., Jr., 1970
12. Dibblee, T.W., Jr., 1967
13. Dibblee, T.W., Jr., 1967
14. Dibblee, T.W., Jr., 1960
    Bowen, O.E., Jr., 1954
15. Dibblee, T.W., Jr., 1965
16. Dibblee, T.W., Jr., 1967
17. Dibblee, T.W., Jr., 1973
18. Dibblee, T.W., Jr., 1966
19. Dibblee, T.W., Jr., 1967
20. Dibblee, T.W., Jr., 1967
21. Dibblee, T.W., Jr., and Bassett, A.M., 1966
22. Dibblee, T.W., Jr., 1967
23. Dibblee, T.W., Jr., 1971
24. Dibblee, T.W., Jr., 1964
25. Dibblee, T.W., Jr., 1967
26. Dibblee, T.W., Jr., 1968
27. Dibblee, T.W., Jr., 1964
28. Dibblee, T.W., Jr., 1960
29. Dibblee, T.W., Jr., 1971
30. Dibblee, T.W., Jr., 1964
31. Dibblee, T.W., Jr., 1960
32. Dibblee, T.W., Jr., 1968
33. Dibblee, T.W., Jr., 1971
34. Dibblee, T.W., Jr., 1960
    Bowen, O.E., Jr., 1954
35. Ehlig, P.L., 1983
36. Foster, J.H., 1980
37. Glazner, A., 1981
38. Jacobs, S.E., 1982
39. Karish, C.R., 1982
40. Kiser, N.L., 1981
41. Knauer, L.C., 1981
42. MacColl, R.S., 1964
43. Matti, J.C., and Carson, S.E., 1983
44. Matti, J.C., Cox, B.F., and Inverson, S.R., 1983
45. McCulloh, T.W., 1965
46. McJunkin, R.D., 1976
47. Miller, C.F., 1977
48. Miller, E.L., 1977
49. Miller, F.K., 1979
50a. Miller, F.K., 1975-77
    b. Miller, F.K., 1975-77
51. Miller, S.T., 1978
52. Morton, D.M., Cox, B.F., and Matti, J.C., 1980
53. Morton, D.M., 1981
    Morton, D.M., Rodriquez, E.A., Obi, C.M., Simpson, R.W., and Peters, T.P., 1983
54. Morton, D.M., 1978
55. Morton, D.M., 1978
56. Morton, D.M., 1978
57. Morton, D.M., Matti, J.C., Cox, B.F., and Carson, S.E., 1983
58. Morton, D.M., and Miller, F.K., 1975
59. Moseley, C.G., 1978
60. Ponti, D.J., and Burke, D.B., 1980
    Dibblee, T.W., Jr., 1959
    Dibblee, T.W., Jr., 1960
    Dibblee, T.W., Jr., 1967
61. Sadler, P.M., 1981
62. Troxel, B.W., and Gunderson, J.N., 1970
63. Weber, F.H., Jr., 1964
64. Weldon, R., and Meisling, K., 1981
65. Williamson, D.A., 1980
66. Woodburne, M.O., and Golz, D.J., 1972

ABBREVIATED EXPLANATION

Approximate stratigraphic relationships only; see Geologic Map Explanation for more accurate age determinations and unit descriptions.

CENOZOIC

QUATERNARY

Holocene

- Q — Alluvium *(Undifferentiated)*
- Qw — Wash deposits *(Alluvial deposits of modern washes)*
- Qow — Older wash deposits *(Alluvial deposits of abandoned washes)*
- Qls — Landslide deposits
- Qs — Wind-blown sand
- Qyf — Younger fan deposits
- Qf — Fan deposits
- Qya — Younger alluvium
- Ql — Lake deposits
- Qof — Older fan deposits
- Qo — Older alluvium *(Undifferentiated)*
- Qg — Glacial till and outwash

Pleistocene

- Qod — Well dissected alluvial fans
- Qh — Harold Formation and Shoemaker Gravel *(Fine- to coarse-grained sediments, nonmarine)*
- Qol — Older lake deposits

- Qv — Basalt; ☼ Cinder cone

TERTIARY

- QT — Continental deposits *(Undifferentiated; fluvial gravel, sand, silt, and clay)*
- QTst — San Timoteo Formation *(Nonmarine sandstone, siltstone, conglomerate, and shale)*
- Pj — Juniper Hills Formation *(Nonmarine sandstone, conglomerate, siltstone, and shale)*

Pliocene

- Pow — Old Woman Sandstone *(Arkosic sandstone and conglomerate; nonmarine)*
- Pcr — Crowder Formation *(Nonmarine arkosic sandstone and conglomerate)*
- Pa — Anaverde Formation *(Nonmarine sandstone and shale)*
- Pf — Fernando Formation *(Siltstone, sandstone, conglomerate; marine)*
- Ppb — Punchbowl Formation *(Nonmarine cobbly to pebbly sandstone)*
- Mp — Potato Sandstone

Miocene

- Msa — Santa Ana Sandstone *(Nonmarine)*
- Mcf — Coachella Fanglomerate *(Boulder, cobble, and pebble fanglomerate)*
- Mpe — Puente Formation *(Marine siltstone, sandstone, and shale)*
- Mb, Mb^v — Barstow Formation *(Nonmarine sandstone, siltstone, conglomerate, and tuff)*; Mb^v-volcanic rocks
- Mcv — Punchbowl (?) Formation of Cajon Valley *(Nonmarine arkosic conglomerate and sandstone)*
- Mtp — Topanga Formation *(Marine sandstone and conglomerate)*
- Mt — Tropico Group *(Conglomerate, arkosic sandstone, siltstone, tuff, shale and limestone)*
- Mc, Mcls — Unnamed Miocene continental deposits *(Poorly sorted sandstone and conglomerate)*; Mcls-limestone and claystone
- Mph — Pickhandle and Jackhammer Formations *(Nonmarine tuff, agglomerate, sandstone, and mudflows)*
- Mh — Hector Formation *(Nonmarine volcaniclastic sediments)*
- Mvq — Vaqueros (?) Formation *(Marine arkosic sandstone, siltstone, and conglomerate)*

- MPv — Miocene–Pliocene volcanic rocks *(b-basalt; t-rhyolite tuff)*
- Mi — Miocene shallow intrusive rocks *(a-andesitic; d-dacitic and rhyolitic; b-basaltic)*
- Mgv — Glendora Volcanics *(a-andesite; b-basalt; r-rhyolite)*
- Mv — Miocene volcanic rocks *(a-andesite; b-basalt; d-dacite; p-pyroclastic rocks)*

- Tgr — Tertiary granitic rocks
- Φvz — Vasquez Formation, volcanic member *(Andesite, dacite, and tuff)*
- Φm — Mountain Meadows Biotite, Dacite Porphyry

Oligocene

Paleocene

- Tsf — San Francisquito Formation *(Massive marine sandstone)*
- TKsf — San Francisquito (?) Formation *(Marine sandstone and siltstone)*

MESOZOIC

- ps — Pelona Schist *(Feldspar-quartz-mica schist)*
- Mzq — Mesozoic quartzite
- Mzv — Mesozoic metavolcanic rocks
- Ŧfv — Fairview Valley Formation *(Limestone, calcareous sandstone and siltstone)*

MESOZOIC PLUTONIC ROCKS

- Kgr — Cretaceous granitic rocks
- Kgb — Gabbroic and dioritic rocks
- JKgr — Jurassic or Cretaceous granite
- Jqd — Jurassic quartz diorite
- J?mz — Jurassic ? monzonite
- Ŧlgd — Mt. Lowe Granodiorite
- gb — Gabbro of Pleasant View Ridge
- Kqd — Cretaceous quartz diorite
- KJqm — Cretaceous or Jurassic quartz monzonite; Quartz Monzonite of Pleasant View Ridge
- JKgd — Jurassic or Cretaceous granodiorite
- Jhd — Jurassic hornblende diorite and minor gabbro
- Ŧmz — Triassic monzonite

m₁ m₂ m₃ m₄ — Sheared and deformed metamorphic rocks (age uncertain)

- m_1 - Gneiss
- m_2 - Mylonite of Vincent Thrust
- m_3 - "Black Belt" Mylonite
- m_4 - High-grade metamorphic rocks

Locally contain undeformed to slightly deformed plutonic rocks.

PALEOZOIC

- Pzls — Upper Paleozoic limestone and marble
- wg — Waterman Gneiss
- ms, ls — Metasedimentary rocks of uncertain age *(Quartzite, phyllite, and schist)*; ls - limestone and marble
- Єls, Єq — Cambrian and uppermost Precambrian metasedimentary rocks; Єls - Crystalline limestone; Єq - Quartzite

PRECAMBRIAN

- p€s, p€q — Late Precambrian metasedimentary rocks; p€s - undivided; p€q - quartzite
- p€b — Baldwin Gneiss

MAP SYMBOLS

Contact — Observed or approximately located; queried where gradational or inferred.

Fault (U, D) — Solid where well located; dashed where approximately located or inferred; queried where continuation or existance is uncertain; dotted where concealed by younger rocks. Arrows show relative or apparent direction of movement. U, upthrown side and D, downthrown side (relative or apparent).

Thrust fault - barbs on the upper plate. Generally dips less than 45°, but locally may have been subsequently steepened. Dashed where approximately located or inferred; dotted where concealed by younger rocks; queried where continuation or existance is uncertain.

Anticlinal fold — Dashed where inferred; dotted where concealed by younger rocks.

Synclinal fold — Dashed where inferred; dotted where concealed by younger rocks.

Overturned fold — Dashed where inferred; dotted where concealed by younger rocks.

Strike and dip of beds — General strike and dip of stratified rocks.

Most conspicuous foliation strike and dip

Joints — Selected areas of prominently jointed plutonic rocks

Dikes

CROSS SECTION ACROSS THE SAN BERNARDINO QUADRANGLE

Vertical Exaggeration = Approximately 2X Horizontal

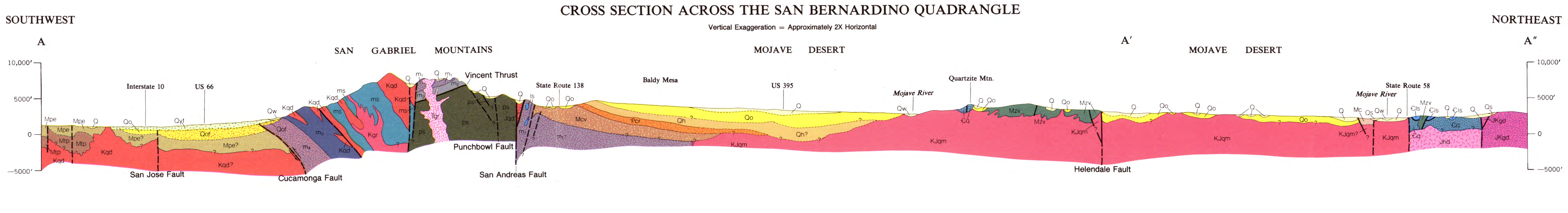

GEOLOGIC MAP OF THE SAN BERNARDINO QUADRANGLE, CALIFORNIA, 1:250,000

Compilation by E.J. Bortugno and T.E. Spittler

Published 1986
(Revised, 1998)