

California Geological Survey Earthquake Zones of Required Investigation Livermore Quadrangle

This Map Shows Both Alquist-Priolo Earthquake Fault Zones and Seismic Hazard Zones Issued for the Livermore Quadrangle
Map preparation by Meerea Kang

This map shows the location of Alquist-Priolo (AP) Earthquake Fault Zones and Seismic Hazard Zones, collectively referred to here as Earthquake Zones of Required Investigation. The Geographic Information System (GIS) digital files of these regulatory zones released by the California Geological Survey (CGS) are the "Official Maps." GIS files are available at the CGS website <https://maps.conservation.ca.gov/gis/informationwarehouse/>. These zones will assist cities and counties in fulfilling their responsibilities for protecting the public from the effects of surface fault rupture and earthquake-triggered ground failure as required by the AP Earthquake Fault Zoning Act (Public Resources Code Sections 2621-2630) and the Seismic Hazards Mapping Act (Public Resources Code Sections 2690-2693). For information regarding the general approach and recommended methods for preparing these zones, see

CGS Special Publication 42, *Earthquake Fault Zones, a Guide for Government Agencies, Property Owners/Developers, and Geosience Practitioners for Assessing Fault Rupture Hazards in California*, Appendix C, and CGS Special Publication 118, *Recommended Criteria for Delineating Seismic Hazard Zones in California*.

For information regarding the scope and recommended methods to be used in conducting required site investigations refer to CGS Special Publication 42, and CGS Special Publication 117A, *Guidelines for Evaluating and Mitigating Seismic Hazards in California*. For a general description of the AP and Seismic Hazards Mapping Acts, the zoning programs, and related information, please refer to the website at www.conservation.ca.gov/cgs/sfp.

MAP EXPLANATION

EARTHQUAKE FAULT ZONES

Earthquake Fault Zones

Zone boundaries define the zone encompassing active faults that constitute a potential hazard to structures from surface faulting or fault creep such that avoidance as described in Public Resources Code Section 2621.5(a) would be required.

Active Fault Traces

Faults considered to have been active during Holocene time and to have potential for surface rupture. Solid Line in Black where Accurately Located; Long Dash in Black where Approximately Located; Short Dash in Black where Inferred; Dotted Line in Black where Concealed; Query (?) indicates additional uncertainty.

SEISMIC HAZARD ZONES

Liquefaction Zones

Areas where historical occurrence of liquefaction, or local geological, geotechnical, and ground water conditions indicate a potential for permanent ground displacements such that mitigation as defined in Public Resources Code Section 2693(c) would be required.

Earthquake-Induced Landslide Zones

Areas where previous occurrence of landslide movement, or local topographic, geological, geotechnical, and subsurface water conditions indicate a potential for permanent ground displacements such that mitigation as defined in Public Resources Code Section 2693(c) would be required.

OVERLAPPING EARTHQUAKE FAULT AND SEISMIC HAZARD ZONES

Overlap of Earthquake Fault Zone and Earthquake-Induced Landslide Zone
Areas that are covered by both Earthquake Fault Zone and Earthquake-Induced Landslide Zone.

Note: Mitigation methods differ for each zone -- AP Act only allows avoidance; Seismic Hazard Mapping Act allows mitigation by engineering/geotechnical design as well as avoidance.

ADDITIONAL INFORMATION

For additional information on the zones of required investigation presented on this map, the data and methodology used to prepare them, and additional references consulted, please refer to the following:

Seismic Hazard Zone Report for the Hayward, Dublin, and Livermore 7.5-minute Quadrangles, Contra Costa County, California. California Geological Survey, Seismic Hazard Zone Report SHZR-140. https://www.conservation.ca.gov/cgs/Documents/Publications/SHZR/SHZR_140_Hayward_Dublin_Livermore_a11y.pdf

Seismic Hazard Zone Report for the Livermore 7.5-minute Quadrangle, Alameda County, California. California Geological Survey, Seismic Hazard Zone Report SHZR-114. https://gmw.conservation.ca.gov/SHP/EZRM/Reports/SHZR/SHZR_114_Livermore.pdf

For more information on the Seismic Hazards Mapping Act please refer to: <https://www.conservation.ca.gov/cgs/sfma/>

The Las Positas Fault in the Livermore, Altamont and La Costa Valley 7.5' Quadrangles, Alameda County, California. California Geological Survey, Fault Evaluation Report FER-112. <https://gmw.conservation.ca.gov/SHP/EZRM/Reports/FER/112/>

The Verona Fault and portions of the Williams, Las Positas, and Pleasanton Faults in the La Costa Valley and Livermore 7.5' Quadrangles, Alameda County, California. California Geological Survey, Fault Evaluation Report FER-104. <https://gmw.conservation.ca.gov/SHP/EZRM/Reports/FER/104/>

For more information on the Alquist-Priolo Earthquake Fault Zoning Act please refer to: <https://www.conservation.ca.gov/cgs/alquist-priolo/>

*Seismic Hazard Zones (SHZ) in Alameda County mapped in 2008, and SHZ in Contra Costa County mapped in 2024, used different county boundaries. Therefore, the SHZ may cross over or not match the current county boundaries visualized on the base map.

LIVERMORE QUADRANGLE

EARTHQUAKE FAULT ZONES

Delineated in compliance with Chapter 7.5, Division 2 of the California Public Resources Code (*Alquist-Priolo Earthquake Fault Zoning Act*)

OFFICIAL MAP
Released: January 1, 1982

James L. Davis
STATE GEOLOGIST

SEISMIC HAZARD ZONES

Delineated in compliance with Chapter 7.8, Division 2 of the California Public Resources Code (*Seismic Hazards Mapping Act*)

OFFICIAL MAP (Alameda County)
Released: August 27, 2008

John G. Parrish
STATE GEOLOGIST

PROFESSIONAL GEOLOGIST
JOHN G. PARRISH
No. 4797
STATE OF CALIFORNIA

OFFICIAL MAP (Contra Costa County)
Released: November 21, 2024

Jeremy Lancaster
STATE GEOLOGIST

PROFESSIONAL GEOLOGIST
Jeremy Lancaster
No. 7692
STATE OF CALIFORNIA

IMPORTANT

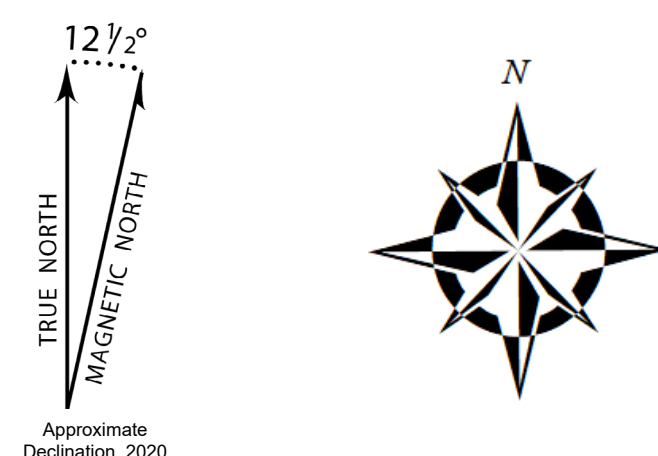

PLEASE NOTE THE FOLLOWING FOR ZONES SHOWN ON THIS MAP

- This map may not show all faults that have the potential for surface fault rupture, either within the Earthquake Fault Zones or outside their boundaries. Additionally, this map may not show all areas that have the potential for liquefaction, landsliding, strong earthquake ground shaking or other earthquake and geologic hazards. Also, a single earthquake capable of causing liquefaction or triggering landslide failure will not uniformly affect the entire area zoned.
 - Boundaries of Earthquake Fault Zones, if included on this map, are based on interpreted Holocene-active fault traces.
 - The identification and location of these faults are based on the best available data. However, the quality of data used is varied. Traces have been depicted as accurately as possible at a map scale of 1:24,000.
 - Liquefaction zones may also contain areas susceptible to the effects of earthquake-induced landslides. This situation typically exists at or near the toes of existing landslides, downslope from rockfall or debris flow source areas, or adjacent to steep stream banks.
 - Landslide zones on this map were determined, in part, by adapting methods first developed by the U.S. Geological Survey (USGS). Landslide hazard maps prepared by the USGS typically use experimental approaches to assess earthquake-induced and other types of landslide hazards. Although aspects of these new methodologies may be incorporated in future CGS seismic hazard zone maps, USGS maps should not be used as substitutes for these Official Seismic Hazard Zones maps.
 - CGS base map standards provide that 90 percent of cultural features be located within 40 feet (horizontal accuracy) at the scale of this map. The identification and location of liquefaction and earthquake-induced landslide zones are based on available data. However, the quality of data used is varied. The zone boundaries depicted have been drawn as accurately as possible at this scale.
 - Information on this map is not sufficient to serve as a substitute for the geologic and geotechnical site investigations required under Chapters 7.5 and 7.8 of Division 2 of the California Public Resources Code.
 - Seismic Hazard Zones identified on this map may include developed land where delineated hazards have already been mitigated to city or county standards. Check with your local building/planning department for information regarding the location of such mitigated areas.
 - DISCLAIMER: The State of California and the Department of Conservation make no representations or warranties regarding the accuracy of the data from which these maps were derived. Neither the State nor the Department shall be liable under any circumstances for any direct, indirect, special, incidental or consequential damages with respect to any claim by any user or any third party on account of or arising from the use of this map.
- Web Accessibility Statement: If you find any part of this document to be inaccessible with assistive technology, visit our Accessibility web page at www.conservation.ca.gov to report the issue and request alternative means of access. To help us respond to your concern, please include in your request: the title of this document, the web address where you obtained it, and your contact information.

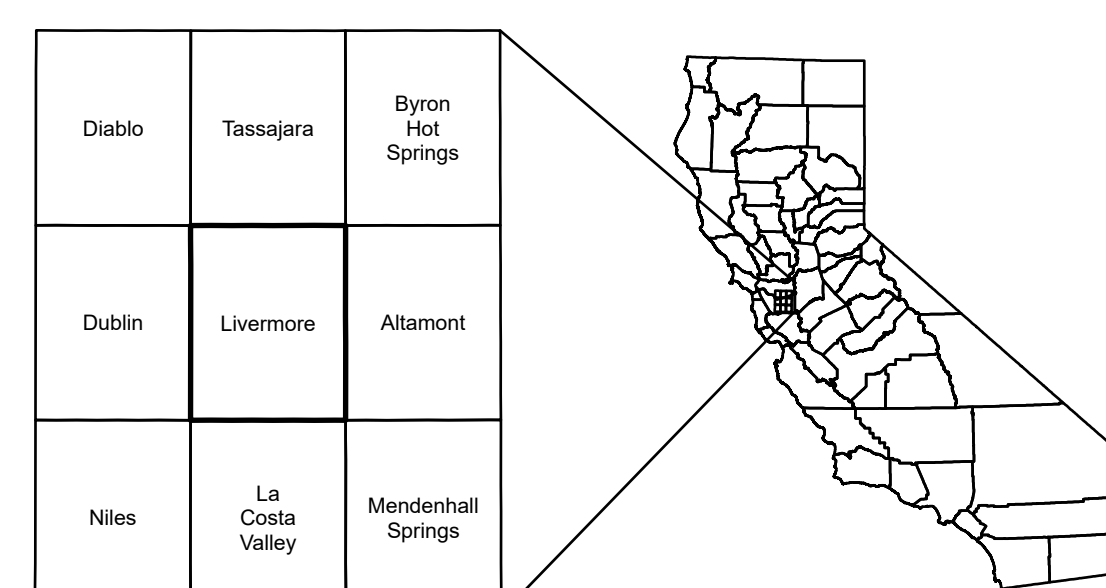


Study area defined by USGS quadrangle boundaries using NAD 27, represented by the visible map extent. Data are maintained and distributed in NAD 83 (EPSG:3110), California Albers (meters), as shown by ticks and coordinates.

Base Map: ESRI World Topographic, 2021.



Citation for this Map: California Geological Survey, Earthquake Fault Zones (1982) and Seismic Hazard Zones, Alameda County (2008) and Contra Costa County (2024), Livermore 7.5-minute Quadrangle: Map of Earthquake Zones of Required Investigation, scale 1:24,000; <https://maps.conservation.ca.gov/gis/informationwarehouse/>. Accessed [day] [month] [year]



AUTHORSHIP CREDITS

PUBLICATION TITLE: OFFICIAL SEISMIC HAZARD ZONES, LIVERMORE QUADRANGLE, CONTRA COSTA COUNTY

Lead Author – Maxime Mareschal, Engineering Geologist



Date: November 21, 2024

Work in Responsible Charge: Data acquisition and modeling, high-resolution (lidar) elevation analysis field verification, and final seismic hazard zone map production.

Project Manager – Erik Frost, Senior Engineering Geologist



Date: November 21, 2024

Work in Responsible Charge: Validation of mapping process and pre-release seismic hazard zone map review.

Program Manager – Timothy Dawson, Supervising Engineering Geologist



Date: November 21, 2024

Work in Responsible Charge: Technical review and approval.