The California Land Conservation (Williamson) Act



2010 Status Report

Arnold Schwarzenegger
Governor
State of California

Lester A. Snow
Secretary
California Natural Resources Agency

Bridgett Luther
Director
Department of Conservation

County Participation

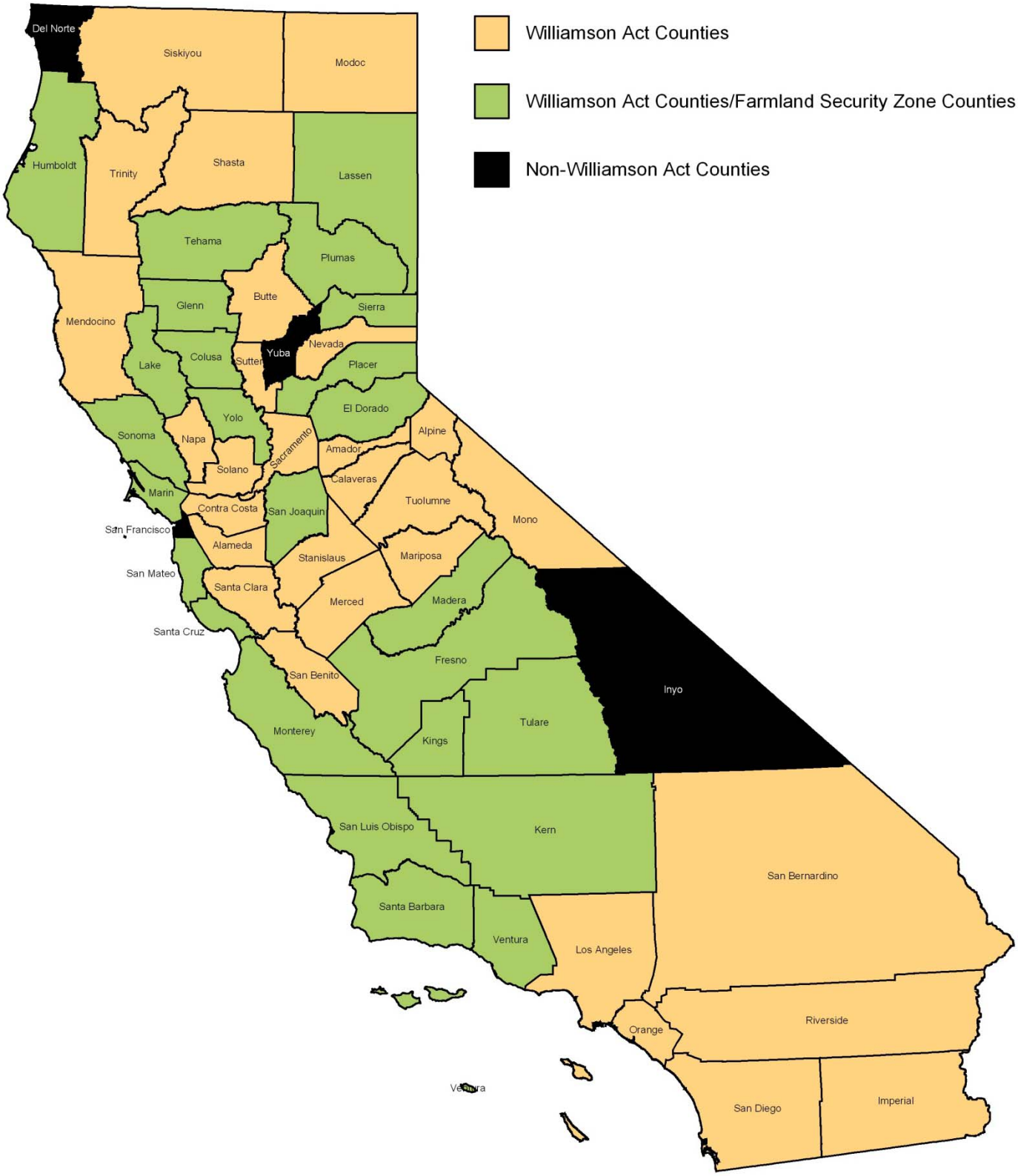

California
Land Conservation (Williamson) Act
Status Report
2010



Williamson Act Program
California Department of Conservation

November 2010

TABLE OF CONTENTS

INTRODUCTION……..……..…...…1

I. ENROLLMENT SNAPSHOT: JANUARY 1, 2009……..2

Williamson Act Regions……3

II. ENROLLMENT CHANGE SUMMARIES & TRENDS…4

Net Acreage Increases and Decreases.……..……..……4

New Enrollments.……..……..……5

Farmland Security Zone Transfers..……..…..……6

Nonrenewal Initiations..……..……..…..……7

Nonrenewal Expirations..……..……..……8

Cancellations...……..……..……9

Public Acquisitions..……10

City Annexations....……..……11

Net Adjustments…..……12

Contract Termination Trends..……13

Cumulative Nonrenewal Trends..……14

Cumulative Nonrenewal Trends (Continued)..……15

Farmland Security Zone Trends……...…...…16

Trends Over The Decade.……17

III. OPEN SPACE SUBVENTION ACT PAYMENTS…...18

IV. COMPLIANCE AUDITS……..……..…..….19

APPENDIX A. SIGNIFICANT LEGISLATION…….....20

APPENDIX B. ABOUT THE WILLIAMSON ACT…..…..21

APPENDIX C. DATA TABLES…...…..……...…....22

Total Reported Enrollment (2008, 2009)...…….23, 24

Farmland Security Zone Transfers (2008, 2009)….…25, 26

Cumulative Nonrenewal Acreage (LCA: 2008/2009)…...27

Cumulative Nonrenewal Acreage (FSZ: 2008, 2009)..28, 29

New Enrollments (2008, 2009)..……..…..…….30, 31

Nonrenewal Initiations (2008/2009)....……..…..…..……...32

Nonrenewal Expirations (2008/2009)….…..…….……..33

Nonrenewals Withdrawn (LCA: 2008/2009)……..34

Cancellations (2008, 2009).……..…….35, 36

Public Acquisitions (2008, 2009)..……...……37, 38

City Annexations (2008, 2009)…….……39, 40

Net Adjustments (2008, 2009)…….…….……41, 42

Land Not Receiving Tax Relief (2008, 2009)……..….43, 44

Eligible for Subvention Payment (2008, 2009)……....45, 46

Open Space Subvention Payment (2008, 2009).....…..47, 48

APPENDIX D. COUNTY PARCEL DATA LINKS……...49

INTRODUCTION

Providing information, maps, funding and technical assistance to local governments, consultants, Resource Conservation Districts and non-profit organizations statewide with the goal of conserving the state's agricultural and natural resources.

--Division of Land Resource Protection's Mission Statement

The California Land Conservation (Williamson) Act

The California Land Conservation Act, better known as the Williamson Act, has been the state's premier agricultural land protection program since its enactment in 1965. The Williamson Act preserves agricultural and open space lands through property tax incentives and voluntary restrictive use contracts. Private landowners voluntarily restrict their land to agricultural and compatible open-space uses under minimum 10-year rolling term contracts with local governments. In return, restricted parcels are assessed for property tax purposes at a rate consistent with their actual use, rather than potential market value. In August of 1998, the Legislature enhanced the Williamson Act with the Farmland Security Zone (FSZ) provisions. The FSZ provisions offer landowners greater property tax reduction in return for a minimum rolling contract term of 20 years. For more information about the Williamson Act please refer to Appendix B.

About This Report

This biennial report is a compilation of statewide enrollment data for the Williamson Act. The focus of this report is Williamson Act enrollment as of January 1, 2008 and January 1, 2009. However, enrollment data from prior years are included to provide context in certain discussions. Nearly all of the enrollment data were gathered from applications for payment under the Open Space Subvention Act. The applications are submitted annually to the Department of Conservation (Department) by participating counties and cities. Several cities that administer Williamson Act contracts do not submit applications. As such, the total amount of contracted land may be negligibly understated in this report. Appendix C contains the data tables used to generate the charts and graphics featured in this report.

A small amount of non-Williamson Act, enforceably restricted land is included in this report. Except for Appendix C, this "Other Enforceable Restriction" is mingled with the Williamson Act totals and accounts for less than one percent of the total reported acreage.

This report is mandated by State law and is primarily a report to the Legislature. However, this report is also made available to other audiences, including local governments, researchers, and interested statewide organizations. All audiences may find this report useful as a tool for educational purposes, for anticipating farmland conversion trends, for tracking land use trends, for facilitating program comparisons among participating local governments, and for demonstrating the Williamson Act's relative effectiveness.

For More Information, Please Contact:

California Department of Conservation
Division of Land Resource Protection
801 'K' Street, MS 18-01
Sacramento, CA 95814-3528
Phone: (916) 324-0850
FAX: (916) 327-3430

Email: dlrp@conservation.ca.gov
www.conservation.ca.gov/dlrp/

I. ENROLLMENT SNAPSHOT: JANUARY 1, 2009

As of January 1, 2009, approximately 15 million reported acres were enrolled under the Williamson Act statewide. This represents approximately half of California's farmland total of about 30 million acres, and nearly one-third of the State's privately owned land.

Of California's 58 counties, 53 have adopted the Williamson Act program (Alpine County has adopted the program, but has yet to execute a contract). Del Norte, San Francisco, Inyo, and Yuba have not adopted the Williamson Act program as of the snapshot dates.

The Farmland Security Zone (FSZ) program has been adopted by 25 counties, although not all of the counties have executed contracts. Twenty-one counties reported a total of 863,530 acres of land under FSZ contract, which constituted approximately 6 percent of the statewide Williamson Act enrollment.

On January 1, 2009, there were 457,734 acres of contracted land at some stage of the nonrenewal process. The cumulative nonrenewal acreage constituted 3.2 percent of Statewide Williamson Act enrollment.

As of January 1, 2009, participating local governments claimed a total of $35,107,597 in Open Space Subvention Act payments for the partial replacement of property tax revenue losses associated with contract enrollment. However, pursuant to AB X4 1(Chapter 1, Statutes of 2009), the actual entitlement amount to be paid to participating local governments has been limited to a total of $1,000.

The recent severe economic downturn has had disastrous consequences to State and local budgets. As a result, subvention payments have been greatly reduced and many of the local governments that participate in the Williamson Act have had to greatly reduce their planning staff (which traditionally has administered the Act). Because of these recent events, the following regions had counties (in parentheses) that did not report enrollment figures for fiscal year 2009-10: North Coast & Mountain (Mendocino, Modoc, and Trinity); South Coast & Desert (Riverside and San Diego); Bay & Central Coast (San Mateo and Santa Cruz); San Joaquin Valley (Stanislaus); and Foothill & Sierra (Tuolumne).

The above counties that did not report enrollment figures for fiscal year 2009-10, reported the following total reported enrollment acreages in fiscal year 2008-09 (in parentheses): Mendocino (498,495), Modoc (127,170), Trinity (22,035), Riverside (59,307), San Diego (61,873), San Mateo (n/a), Santa Cruz (17,071), Stanislaus (690,067), and Tuolumne (120,197). Please see Appendix C: "Total Reported Enrollment (2008)" for more details.

California Land Use
(Million Acres; Percentage)

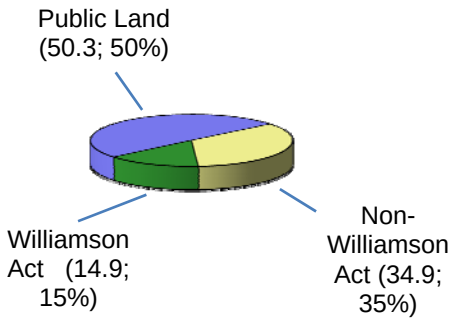

Source: Department of Conservation and California Almanac, Pacific Data Resources: 1991.

Williamson Act Acreage By Category
(Acres; Percentage)

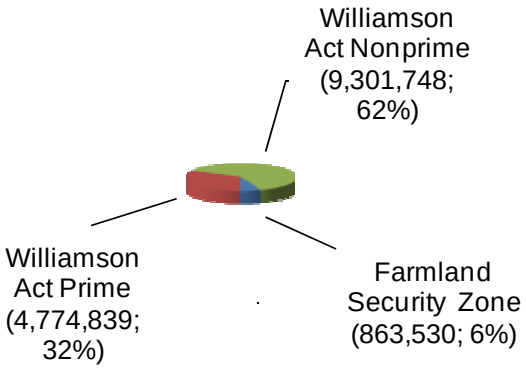

I. WILLIAMSON ACT REGIONS

Net Acreage Increases and Decreases

Net Enrollment Increase

Sonoma and Lassen had the largest enrollment increases in 2008 and 2009, respectively. These two counties were not ranked in the Top 10 the previous year.

Net Enrollment Decrease

Lassen and Stanislaus had the largest enrollment decreases in 2008 and 2009, respectively. Statewide, the amount of land enrolled in the Williamson Act program has been declining since 2001. Between 2001 and 2009, new enrollment acres have averaged a yearly increase of 146,568 acres per year.

Please note that the following regions had counties (in parentheses) that did not report enrollment figures for fiscal year 2009-10: North Coast & Mountain (Mendocino and Modoc); South Coast & Desert (Riverside and San Diego); Bay & Central Coast (San Mateo and Santa Cruz); San Joaquin Valley (Stanislaus); and Foothill & Sierra (Tuolumne).

Cross-Reference: Appendix C (p. 23, 24)

Top 10 Counties with the Largest Enrollment Increase (Net)

2008				2009			
Ranking		County	Acres	Ranking		County	Acres
2007	2008			2008	2009		
20	1	Sonoma	29,118	n/a	1	Lassen	19,923
3	2	Modoc	10,181	n/a	2	Merced	12,029
24	3	Calaveras	6,403	n/a	3	Shasta	10,072
17	4	San Luis Obispo	5,520	17	4	Monterey	5,783
2	5	Merced	4,887	6	5	Siskiyou	4,869
12	6	Siskiyou	3,894	n/a	6	Yolo	3,275
28	7	Glenn	1,995	12	7	Imperial	1,684
n/a	8	Placer	1,918	7	8	Glenn	1,583
4	9	Sutter	1,522	n/a	9	Tulare	1,219
9	10	Colusa	1,428	24	10	Butte	1,171

Top 10 Counties with the Largest Enrollment Decrease (Net)

2008				2009			
Ranking		County	Acres	Ranking		County	Acres
2007	2008			2008	2009		
n/a	1	Lassen	-17,350	10	1	Stanislaus	-690,067
n/a	2	Shasta	-10,072	39	2	Mendocino	-498,495
6	3	Kern	-6,264	52	3	Modoc	-127,170
n/a	4	Sacramento	-5,939	33	4	Tuolumne	-120,197
2	5	Fresno	-5,807	16	5	San Diego	-61,873
11	6	Santa Clara	-2,228	13	6	Riverside	-59,307
n/a	7	San Joaquin	-1,224	53	7	Sonoma	-30,733
n/a	8	Santa Barbara	-1,109	22	8	Trinity	-22,035
n/a	9	El Dorado	-1,035	23	9	Santa Cruz	-17,071
16	10	Stanislaus	-980	49	10	San Luis Obispo	-8,892

New Enrollments

A new enrollment is the execution of a contract, resulting in an increase in the amount of restricted acreage.

New enrollments are filed with the anticipation of maintaining the contracted land in agriculture for at least ten years. As such, new enrollments may be seen as an indicator of agricultural stability in a particular location.

From 2007 to 2008, new enrollment acres decreased by approximately 27 percent from 68,698 to 49,859 acres. From 2008 to 2009, the amount of new enrollments decreased to 38,711 acres – well below the annual average of 144,222 acres for the current decade (2000-2009).

Since 1991, the greatest amount of new enrollment acreage occurred in 2001 (497,503 acres) and the least amount in 2009 (38,711 acres).

Cross-Reference: Appendix C (p. 30, 31)

Top 10 Counties with the Greatest Amount of New Enrollments

2008				2009			
Ranking		County	Acres	Ranking		County	Acres
2007	2008			2008	2009		
3	1	Modoc	10,181	3	1	Merced	11,590
14	2	San Luis Obispo	7,190	4	2	Siskiyou	4,873
2	3	Merced	4,979	32	3	Yolo	3,448
17	4	Siskiyou	3,966	18	4	Kern	2,711
9	5	Tehama	2,380	11	5	Monterey	2,688
22	6	Lassen	2,177	15	6	Imperial	1,684
32	7	Santa Barbara	2,145	8	7	Glenn	1,583
40	8	Glenn	2,038	2	8	San Luis Obispo	1,479
19	9	Colusa	1,940	12	9	Tulare	1,470
4	10	Sutter	1,522	34	10	Butte	1,165

Regional Ranking by the Amount of New Enrollments†

2008		2009	
Region	Acres	Region	Acres
North Coast & Mountain	17,327	San Joaquin Valley	16,562
Bay & Central Coast	9,650	Sacramento Valley	7,079
Sacramento Valley	9,022	North Coast & Mountain	5,623
San Joaquin Valley	8,548	Bay & Central Coast	4,779
South Coast & Desert	3,328	South Coast & Desert	2,562
Foothill & Sierra	1,984	Foothill & Sierra	2,106
Total	49,859	Total	38,711

†The following counties did not report enrollment figures for fiscal year 2009-10: Mendocino, Modoc, Riverside, San Diego, San Mateo, Santa Cruz, Stanislaus, Trinity, and Tuolumne.

Farmland Security Zone Transfers

A Farmland Security Zone (FSZ) transfer is the rescission of an existing Williamson Act contract with the concurrent creation of a FSZ contract on the same land. FSZ transfers do not result in a net change to the amount of contracted acreage within a county.

FSZ transfers signify a long-term, 20-year, agricultural commitment. This commitment is made possible only upon a deliberate action by the county in adopting the FSZ program and, subsequently, by the landowner in petitioning for such a transfer.

From 2008 to 2009 the amount of FSZ transfers further decreased to 6,093 acres – well below the annual average of 55,233 acres for the current decade (2000-2009).

In 2009, the Bay & Central Coast and Foothill & Sierra regions accounted for nearly all of the acres transferred. Four regions did not report any transfers. Over 50 percent of the transfers consisted of prime agricultural land.

Since 1991, the greatest number of FSZ acres transferred occurred in 1999 (209,480), and the least in 2006 (1,008).

Cross-Reference: Appendix C (p. 25, 26)

Top 10 Counties with the Greatest Amount of FSZ Transfers

2008				2009			
Ranking		County	Acres	Ranking		County	Acres
2007	2008			2008	2009		
4	1	Madera	5,629	2	1	Monterey	3,273
n/a	2	Monterey	1,348	5	2	Sierra	2,820
2	3	Fresno	787				
n/a	4	Colusa	365				
n/a	5	Sierra	313				
6	6	San Luis Obispo	125				

Regional Ranking by the Amount of FSZ Transfers†

2008		2009	
Region	Acres	Region	Acres
San Joaquin Valley	6,415	Bay & Central Coast	3,273
Bay & Central Coast	1,473	Foothill & Sierra	2,820
Sacramento Valley	365	North Coast & Mountain	0
Foothill & Sierra	313	Sacramento Valley	0
North Coast & Mountain	0	San Joaquin Valley	0
South Coast & Desert	0	South Coast & Desert	0
Total	8,567	Total	6,093

†The following counties did not report enrollment figures for fiscal year 2009-10: Mendocino, Modoc, Riverside, San Diego, San Mateo, Santa Cruz, Stanislaus, Trinity, and Tuolumne.

Nonrenewal Initiations

The initiation of nonrenewal on a contract by either the landowner or the local government.

Nonrenewals are often filed with the anticipation of converting farmland to other uses. As such, nonrenewal trends may be seen as a likely indicator of farmland conversion in particular locations.

From 2007 to 2008, the annual amount of acreage entering nonrenewal decreased sharply from 157,805 acres to 52,711 acres. The San Joaquin Valley region led in the amount of nonrenewal initiation acres in both years.

From 2008 to 2009, Statewide nonrenewal initiations decreased by approximately 58 percent to 22,323 acres – well below the annual average of 61,317 acres for the current decade (2000-2009). This decrease was led by the Sacramento Valley and Bay & Central Coast regions. In 2007 and 2008, Kern had the most acres entering nonrenewal compared to all participating counties. However, Kern was replaced by San Luis Obispo in 2009.

Statewide, annual nonrenewal initiation acreage increased each year from 2001 (16,148 acres) to 2007 (157,805 acres). Since then, however, nonrenewal acreages have fallen sharply to pre-2002 levels.

Cross-Reference: Appendix C (p. 32)

Top 10 Counties with the Greatest Amount of Nonrenewal Initiations

2008				2009			
Ranking		County	Acres	Ranking		County	Acres
2007	2008			2008	2009		
1	1	Kern	14,009	5	1	San Luis Obispo	4,601
34	2	Santa Clara	9,357	19	2	Sacramento	4,408
14	3	Kings	5,045	15	3	Yolo	2,234
12	4	Fresno	3,584	2	4	Santa Clara	1,909
17	5	San Luis Obispo	2,255	1	5	Kern	1,608
9	6	San Joaquin	2,209	4	6	Fresno	1,549
7	7	Butte	2,022	23	7	Tulare	1,378
4	8	Madera	1,928	8	8	Madera	1,041
11	9	Stanislaus	1,910	6	9	San Joaquin	570
26	10	Merced	1,801	12	10	Santa Barbara	519

Regional Ranking by the Amount of Nonrenewal Initiations†

2008		2009	
Region	Acres	Region	Acres
San Joaquin Valley	30,607	Sacramento Valley	7,139
Bay & Central Coast	12,742	Bay & Central Coast	6,987
Sacramento Valley	4,119	San Joaquin Valley	6,313
Foothill & Sierra	2,882	Foothill & Sierra	1,335
South Coast & Desert	2,247	South Coast & Desert	519
North Coast & Mountain	113	North Coast & Mountain	30
Total	52,711	Total	22,323

†The following counties did not report enrollment figures for fiscal year 2009-10: Mendocino, Modoc, Riverside, San Diego, San Mateo, Santa Cruz, Stanislaus, Trinity, and Tuolumne.

Nonrenewal Expirations

A nonrenewal expiration is the termination of a contract as a result of completing the nonrenewal process.

Most Williamson Act contracts are terminated through nonrenewal expiration. Upon the expiration of a contract, the restrictions are removed and the property tax assessment (which gradually increases over the nonrenewal period) returns to its full market value.

From 2007 to 2008, the annual amount of contracted land terminated through nonrenewal expirations increased from 16,931 to 24,124 acres, respectively.

From 2008 to 2009, nonrenewal expirations increased by approximately 13 percent to 27,193 acres – below the annual average of 33,691 acres for the current decade (2000-2009).

From 2007 to 2009, the San Joaquin Valley region continued to experience the largest amount of nonrenewal expirations. However, in 2009, the Bay & Central Coast region replaced the San Joaquin Valley region in terms of nonrenewal expirations.

Since 1991, the greatest amount of nonrenewal expirations occurred in 1999 (118,391 acres), and the least in 2006 (11,934 acres).

Cross-Reference: Appendix C (p. 33)

Top 10 Counties with the Greatest Amount of Nonrenewal Expirations

2008				2009			
Ranking		County	Acres	Ranking		County	Acres
2007	2008			2008	2009		
1	1	Kern	6,214	n/a	1	Orange	7,479
8	2	Sacramento	5,442	n/a	2	San Luis Obispo	6,945
3	3	Kings	2,224	n/a	3	Santa Clara	3,913
n/a	4	Santa Barbara	1,668	16	4	Placer	2,657
2	5	Tehama	1,234	7	5	San Joaquin	1,941
n/a	6	El Dorado	1,102	n/a	6	Amador	679
14	7	San Joaquin	1,071	1	7	Kern	585
n/a	8	Monterey	843	3	8	Kings	512
n/a	9	Yolo	768	n/a	9	Lake	421
n/a	10	Madera	698	4	10	Santa Barbara	288

Regional Ranking by the Amount of Nonrenewal Expirations†

2008		2009	
Region	Acres	Region	Acres
San Joaquin Valley	11,322	Bay & Central Coast	11,204
Sacramento Valley	7,609	South Coast & Desert	7,860
Foothill & Sierra	1,927	San Joaquin Valley	3,826
South Coast & Desert	1,913	Foothill & Sierra	3,336
Bay & Central Coast	1,324	Sacramento Valley	546
North Coast & Mountain	29	North Coast & Mountain	421
Total	24,124	Total	27,193

†The following counties did not report enrollment figures for fiscal year 2009-10: Mendocino, Modoc, Riverside, San Diego, San Mateo, Santa Cruz, Stanislaus, Trinity, and Tuolumne.

Cancellations

A cancellation is the immediate termination of a contract by a landowner, which requires payment of a cancellation fee and board/council approval based on rigorous findings.

State law limits the use of cancellation to narrow conditions. Due to the specific findings required for a board or council to approve a contract cancellation, only a small fraction of yearly contract terminations occur as a result of cancellation.

From 2007 to 2008, the amount of contracted land terminated through cancellation decreased by approximately 79 percent to 373 acres.

From 2008 to 2009, cancellations decreased sharply by approximately 98 percent to seven acres – well below the annual average of 868 acres for the current decade (2000-2009). The San Joaquin Valley region continued to complete the highest number of cancellations from 2007 to 2009.

Since 1991, the greatest amount of cancellations occurred in 1995 (5,694 acres) and the least in 2009 (seven acres).

Cross-Reference: Appendix C (p. 35, 36)

Top 10 Counties with the Greatest Amount of Cancellations

2008				2009			
Ranking		County	Acres	Ranking		County	Acres
2007	2008			2008	2009		
n/a	1	San Joaquin	200	1	1	San Joaquin	4
1	2	Fresno	116	5	2	Kern	2
n/a	3	Sonoma	25				
n/a	4	Stanislaus	21				
n/a	5	Kern	10				

Regional Ranking by the Amount of Cancellations†

2008		2009	
Region	Acres	Region	Acres
San Joaquin Valley	348	San Joaquin Valley	7
Bay & Central Coast	25	Bay & Central Coast	0
Foothill & Sierra	0	Foothill & Sierra	0
North Coast & Mountain	0	North Coast & Mountain	0
Sacramento Valley	0	Sacramento Valley	0
South Coast & Desert	0	South Coast & Desert	0
Total	373	Total	7

†The following counties did not report enrollment figures for fiscal year 2009-10: Mendocino, Modoc, Riverside, San Diego, San Mateo, Santa Cruz, Stanislaus, Trinity, and Tuolumne.

Public Acquisitions

A public acquisition typically leads to the immediate termination of an enforceable restriction through acquisition by a public agency via eminent domain, or in lieu of eminent domain. The public agency may need to make specific findings and notify the Director of the Department of Conservation.

Public agencies may acquire Williamson Act contracted land for a wide range of public improvements. Common reasons for publicly acquiring contracted land include: wildlife habitat, water resource management, public open space, and schools. Before acquiring contracted lands, a public agency must make findings that there is no other non-contracted land reasonably feasible for the purpose, and that the lower cost of contracted land is not a primary factor in its decision.

From 2007 to 2008, public acquisitions decreased by approximately 36 percent from 14,901 to 9,482 acres. In 2008, Santa Clara replaced Fresno as the leader in the amount of publicly acquired acreage. All of the publicly acquired land in Santa Clara was non-prime agricultural land and was completed by the City of San Jose and the Midpeninsula Regional Open Space District.

In 2009, the number of publicly acquired acres continued to decrease by approximately 46 percent to 5,156 acres – well below the annual average of 31,398 acres for the current decade (2000-2009). Fresno (and the San Joaquin Valley region) reclaimed the top spot in terms of the amount of publically acquired acreage completed in the county. A majority of the publicly acquired acreage in Fresno was prime farmland.

Since 1991, the greatest amount of publicly acquired acres occurred in 2005 (70,334) and the least in 2009 (5,156).

Cross-Reference: Appendix C (p. 37, 38)

Top 10 Counties with the Greatest Amount of Public Acquisitions

2008				2009			
Ranking		County	Acres	Ranking		County	Acres
2007	2008			2008	2009		
4	1	Santa Clara	3,258	2	1	Fresno	1,295
1	2	Fresno	2,087	4	2	Kern	1,130
n/a	3	Sonoma	1,575	6	3	Placer	806
7	4	Kern	550	13	4	San Luis Obispo	773
n/a	5	Sacramento	476	8	5	Contra Costa	475
8	6	Placer	421	3	6	Sonoma	283
9	7	Alameda	320	n/a	7	Sutter	213
11	8	Contra Costa	318	7	8	Alameda	103
3	9	San Diego	203	n/a	9	Merced	34
13	10	Tuolumne	141	16	10	Solano	33

Regional Ranking by the Amount of Public Acquisitions†

2008		2009	
Region	Acres	Region	Acres
Bay & Central Coast	5,487	San Joaquin Valley	2,464
San Joaquin Valley	2,737	Bay & Central Coast	1,634
Foothill & Sierra	561	Foothill & Sierra	806
Sacramento Valley	495	Sacramento Valley	246
South Coast & Desert	203	South Coast & Desert	6
North Coast & Mountain	0	North Coast & Mountain	0
Total	9,482	Total	5,156

†The following counties did not report enrollment figures for fiscal year 2009-10: Mendocino, Modoc, Riverside, San Diego, San Mateo, Santa Cruz, Stanislaus, Trinity, and Tuolumne.

City Annexations

A city annexation is the succession or immediate termination of a contract upon the annexation of contracted land by a city. A valid city protest of the original Williamson Act contract is required to terminate a contract, as determined by the local agency formation commission.

Certain contracts executed prior to 1991 may be terminated through city annexation only if the city filed a valid protest upon county notification at the time of contract formation. At present, the total amount of contracted acreage covered by protested contracts statewide is unknown.

From 2007 to 2008, the amount of contracted land annexed by cities increased by approximately 224 percent from 481 to 1,076 acres.

In 2009, the amount of contracted land annexed by cities decreased by approximately 50 percent to 539 acres – well below the average of 2,458 acres for the current decade (2000-2009). The largest annexation was completed by the City of Santa Maria, which annexed 241 acres in Santa Barbara county.

Since 1991, the greatest amount of annexed acreage occurred in 2000 (9,961 acres) and the least in 2007 (481 acres).

Cross-Reference: Appendix C (p. 39, 40)

Top 10 Counties with the Greatest Amount of City Annexations

2008				2009			
Ranking		County	Acres	Ranking		County	Acres
2007	2008			2008	2009		
3	1	Stanislaus	650	n/a	1	Santa Barbara	241
1	2	Tulare	186	n/a	2	Alameda	188
n/a	3	Solano	175	n/a	3	San Joaquin	110
2	4	San Joaquin	43				
n/a	5	Kings	22				

Regional Ranking by the Amount of City Annexations†

2008		2009	
Region	Acres	Region	Acres
San Joaquin Valley	901	South Coast & Desert	241
Sacramento Valley	175	Bay & Central Coast	188
South Coast & Desert	0	San Joaquin Valley	110
Bay & Central Coast	0	Foothill & Sierra	0
Foothill & Sierra	0	North Coast & Mountain	0
North Coast & Mountain	0	Sacramento Valley	0
Total	1,076	Total	539

†The following counties did not report enrollment figures for fiscal year 2009-10: Mendocino, Modoc, Riverside, San Diego, San Mateo, Santa Cruz, Stanislaus, Trinity, and Tuolumne.

Net Adjustments

Adjustments are the reconciliation of errors in records or previous reports, re-mappings or re-surveys, lot line adjustments, or parcel divisions.

Local governments have the difficult task of monitoring all of the changes that affect the approximately 15 million reported acres contracted under the Williamson Act. The net adjustments category is partly a result of the elimination of errors that occur in local government enrollment data and of the imperfect forms that local governments must use to report enrollment data.

From 2007 to 2008, the amount of net adjustments made by the counties increased by 621 percent from a net loss of 441 acres to a net gain of 2,742 acres. From 2008 to 2009, the amount of net adjustments increased by over 455 percent to a net gain of 12,487 acres. This figure also represents approximately 28 percent of the total contract terminations statewide.

In 2008, Calaveras gained 6,234 acres of non-prime farmland as a result of a Department of Conservation audit. Kings gained 2,614 acres of FSZ-contracted prime agricultural land as a result of a transfer of contracted parcels from tax exempt entities to private ownership. In 2009, Shasta gained 10,072 acres due in large part to corrections on figures from the preceding year.

Since 1994, the largest net adjustment occurred in 2005 (32,205 lost acres) and the smallest in 2007 (441 lost acres).

Cross-Reference: Appendix C (p. 41, 42)

Top 10 Counties with the Greatest Amount of Adjustments (Net)

2008				2009			
Ranking		County	Acres	Ranking		County	Acres
2007	2008			2008	2009		
5	1	Calaveras	6,234	n/a	1	Shasta	10,072
3	2	Fresno	-3,711	4	2	San Luis Obispo	-2,652
n/a	3	Kings	2,614	n/a	3	Monterey	2,629
6	4	San Luis Obispo	-1,657	7	4	Placer	2,179
14	5	Santa Barbara	-1,586	2	5	Fresno	1,004
29	6	Santa Clara	1,045	n/a	6	Sonoma	-808
30	7	Placer	858	8	7	Colusa	-532
4	8	Colusa	-675	18	8	Merced	474
16	9	Sonoma	-497	17	9	Solano	257
2	10	Napa	331	30	10	Lassen	-219

Regional Ranking by the Amount of Adjustments (Net)†

2008		2009	
Region	Acres	Region	Acres
Foothill & Sierra	7,477	North Coast & Mountain	9,847
South Coast & Desert	-1,909	Foothill & Sierra	2,275
San Joaquin Valley	-1,581	San Joaquin Valley	1,093
Bay & Central Coast	-751	Bay & Central Coast	-661
Sacramento Valley	-609	South Coast & Desert	-82
North Coast & Mountain	114	Sacramento Valley	15
Total	2,742	Total	12,487

†The following counties did not report enrollment figures for fiscal year 2009-10: Mendocino, Modoc, Riverside, San Diego, San Mateo, Santa Cruz, Stanislaus, Trinity, and Tuolumne.

Contract Termination Trends

Statutorily, there are five ways to terminate a Williamson Act contract: nonrenewal, cancellation, public acquisition, city annexation, and easement exchange. For reporting purposes, acres may also be removed on paper via "Net Adjustments."

Nonrenewal: The nonrenewal process is the most common (and recommended) mechanism for the termination of Williamson Act contracted land. Since 1998, more contracted acreage has been terminated through nonrenewal expiration than all of the other methods of termination combined. From 1998 to 2009, nonrenewal expirations have averaged 43,417 acres per year statewide.

Public Acquisition: Public acquisitions have been the second leading source of contract termination acreage over the current decade. However, Williamson Act contracts underlying publicly acquired lands are not always terminated. Acquired acreage has trended upward since 1998, but, over the past four years, has dropped dramatically to its lowest level in 2009. From 1998 to 2009, public acquisitions have averaged 28,163 acres per year statewide.

Net Adjustments: A "Net Adjustment" is not a true method of contract termination. However, from 1998 to 2009, net adjustments have resulted in the removal of an average of 5,482 acres per year statewide.

City Annexation: The actual amount of contracted land terminated through annexation is overstated since this analysis assumes that affected contracts are terminated, not succeeded to, upon annexation. Annexation acreage has fluctuated over the current decade. From 1998 to 2009, city annexations have averaged 3,364 acres per year statewide.

Easement Exchange: This method of contract termination became available in 1998. As of 2009, three Williamson Act easement exchanges have taken place. In those three exchanges, Williamson Act contracts were rescinded on 494 acres in exchange for the placement of agricultural conservation easements on 579 acres.

Cancellation: Statewide, cancellation acreage had been decreasing since 1999 to its low point of 161 acres in 2002, but has fluctuated over the past decade. From 1998 to 2009, the average amount of cancelled acreage each year has been 947 acres.

Please note that the following regions had counties (in parentheses) that did not report enrollment figures for fiscal year 2009-10: North Coast & Mountain (Mendocino, Modoc, and Trinity); South Coast & Desert (Riverside and San Diego); Bay & Central Coast (San Mateo and Santa Cruz); San Joaquin Valley (Stanislaus); and Foothill & Sierra (Tuolumne).

Cumulative Acres Terminated By Category: 1998-2009 (Acres; Percentage)

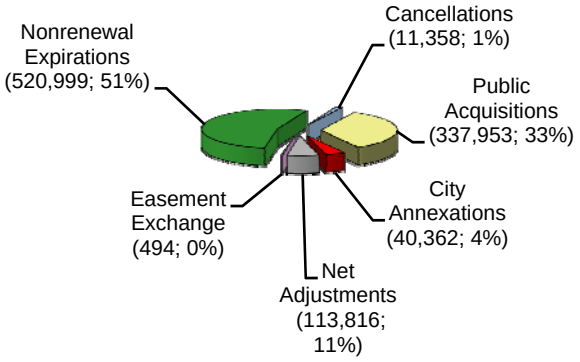

Termination Trend Comparison (Acres): 1998-2009

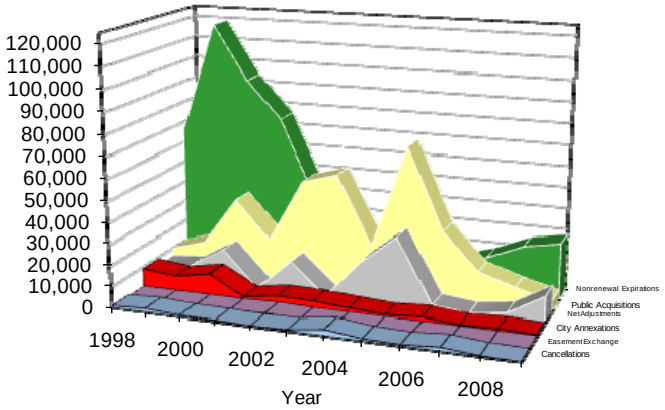

Cumulative Nonrenewal Trends

Cumulative nonrenewal acreage refers to the total amount of acreage undergoing the nine to ten-year phase-out of contract status at any one time.

Statewide cumulative nonrenewal acreage peaked at nearly 700,000 acres (record high) in 1993. The top graphic shows a steady decline in cumulative nonrenewals from 1998 to 2002, an increase from 2002 to 2007, and finally a decline until the present year. In 1991, statewide cumulative nonrenewal acreage made up 4.1 percent of the total statewide enrollment; in 2009 it was 3.1 percent.

The middle graphic shows the prime/non-prime agricultural land composition of the statewide cumulative nonrenewal acreage. Notably, the amounts of cumulative nonrenewal acreage in both the prime and non-prime categories were declining until 2003 and 2002, respectively. From 2002 to 2008, prime cumulative nonrenewals increased an average of 126,552 acres per year. From 2008 to 2009, the number of prime cumulative nonrenewals decreased approximately 11 percent to 195,361 acres.

The bottom graphic shows the statewide cumulative nonrenewal acreage from a different perspective. In 2003, nonrenewal initiations exceeded expirations for the first time since 1993 and continued to rise until 2007. Subsequently, nonrenewal initiations declined dramatically and dropped below expirations for the first time since 2002.

Please note that the following regions had counties (in parentheses) that did not report enrollment figures for fiscal year 2009-10: North Coast & Mountain (Mendocino, Modoc, and Trinity); South Coast & Desert (Riverside and San Diego); Bay & Central Coast (San Mateo and Santa Cruz); San Joaquin Valley (Stanislaus); and Foothill & Sierra (Tuolumne).

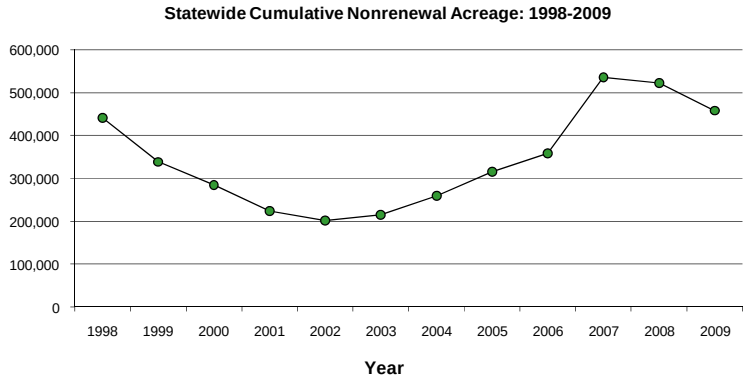

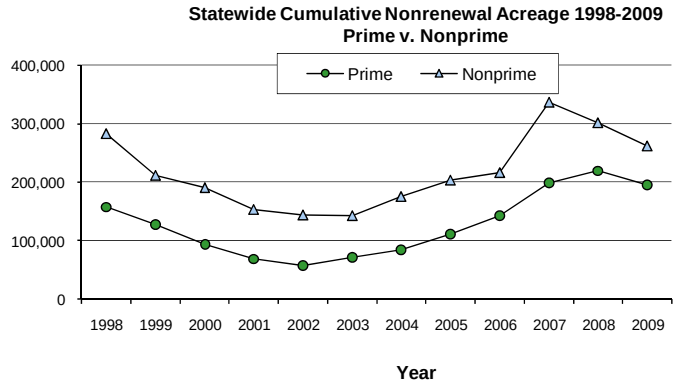

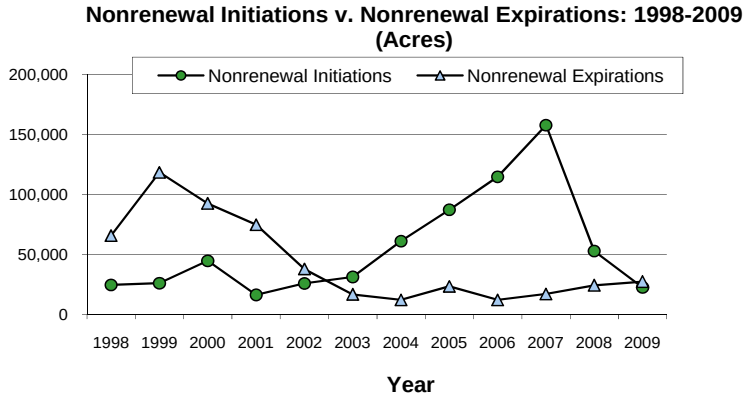

Cumulative Nonrenewal Trends

From 2001 to 2009, Orange easily maintained its top ranking statewide in the percentage of its enrollment that is under the nonrenewal process. In 2009, Orange had only 692 acres remaining under continuing contract. In the same year, Orange led all counties with a nonrenewal expiration of 7,479 acres. Its Williamson Act program peaked in popularity in the early 1970s when it had over 77,000 acres under contract.

Between 2005 and 2008, Placer remained in the second position behind Orange, initiating nonrenewal on 522 acres in 2006, 2,411 acres in 2007, and 56 acres in 2008. However, in 2009, San Bernardino overtook Placer's position, even though it did not initiate any nonrenewals.

From 2002 to 2009, the South Coast & Desert and Foothill & Sierra regions remained in the top two positions in terms of how many acres were in nonrenewal.

Cross-Reference: Appendix C (p. 27, 28, & 29)

Top 10 Counties with the Largest Percentage of Enrollment Under Nonrenewal

2008				2009			
Ranking		County	%	Ranking		County	%
2007	2008			2008	2009		
1	1	Orange	97%	1	1	Orange	67%
2	2	Placer	30%	3	2	San Bernardino	25%
3	3	San Bernardino	25%	2	3	Placer	24%
4	4	Imperial	16%	4	4	Imperial	16%
5	5	Tuolumne	12%	48	5	Mariposa	10%
n/a	6	Riverside	11%	7	6	Santa Barbara	8%
7	7	Santa Barbara	8%	9	7	Plumas	8%
8	8	San Joaquin	8%	8	8	San Joaquin	8%
9	9	Plumas	8%	12	9	Madera	6%
10	10	Lake	7%	13	10	Butte	6%

Regional Ranking by Percentage of Enrollment Under Nonrenewal†

2008		2009	
Region	%	Region	%
South Coast & Desert	10.28%	South Coast & Desert	10.01%
Foothill & Sierra	5.79%	Foothill & Sierra	7.85%
San Joaquin Valley	3.54%	San Joaquin Valley	3.44%
Sacramento Valley	2.67%	Sacramento Valley	2.87%
Bay & Central Coast	2.04%	Bay & Central Coast	1.93%
North Coast & Mountain	1.23%	North Coast & Mountain	0.78%

†The following counties did not report enrollment figures for FY 09-10: Mendocino, Modoc, Riverside, San Diego, San Mateo, Santa Cruz, Stanislaus, Trinity, and Tuolumne.

Farmland Security Zones

In August 1998, the Farmland Security Zone (FSZ) provisions were enacted with the passage of Senate Bill 1182 (Chapter 353, Statues of 1998). The FSZ provisions offer landowners greater property tax reductions in return for a contractual commitment of at least 20 years.

As enacted in August of 1998, the FSZ provisions allowed for the creation of a FSZ contract only through the rescission of an existing Williamson Act contract. That requirement was changed on January 1, 2000, thus allowing non-contracted land to go straight into an FSZ contract.

As of January 1, 2009, 21 counties had some percentage of their Williamson Act land under FSZ contract. This percentage ranged from 42 percent (Kings County) to 0.02 percent (Santa Barbara County), with an average of 8.27 percent. Regionally, only the Sacramento Valley and San Joaquin Valley have greater than two percent of their total amount of contracted land under FSZ contract (six percent and 9.4 percent, respectively).

On average, the FSZ program has continued to grow over the past five years. The program has increased in size by 44,180 acres in 2004, 11,222 acres in 2005, 1,651 acres in 2006, and 22,237 acres in 2007. In 2008, the program decreased in size by 4,823 acres. However, in 2009 the program rebounded and increased in size by 26,266 acres.

Since 1999, the FSZ program added the most acreage in 2000 (229,378 acres) and the least in 2006 (1,651 acres).

Farmland Security Zone Acreage and Percentage of Total Enrollment By County*

County	FSZ Acres	Percent of Total
Kings	287,810	42.38%
Glenn	89,875	21.39%
Colusa	59,776	18.65%
Marin	17,561	16.98%
Sierra	5731	14.13%
Madera	62,742	11.64%
San Joaquin	60059	11.24%
Kern	158,927	9.34%
Lassen	19,503	5.99%
Plumas	4595	5.54%
Monterey	38796	5.04%
Placer	1645	3.80%
Ventura	2880	2.23%
Fresno	29,433	1.97%
Tehama	11528	1.44%
Tulare	11152	1.01%
El Dorado	185	0.54%
Humboldt	266	0.13%
San Luis Obispo	773	0.10%
Yolo	159	0.04%
Santa Barbara	133	0.02%

**As of January 1, 2009*

New Enrollments (Acres): 1998-2009

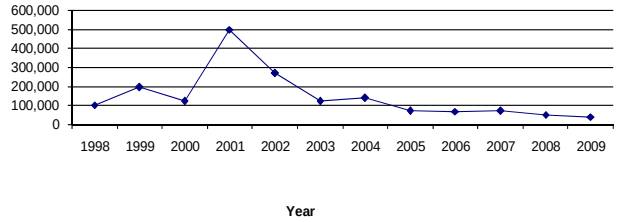

Public Acquisitions (Acres): 1998-2009

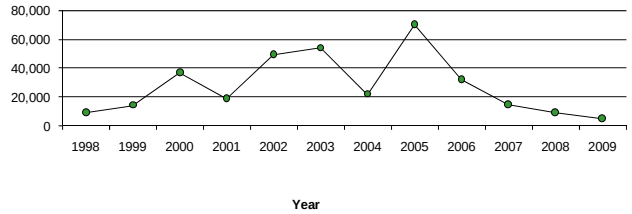

Nonrenewal Initations (Acres): 1998-2009

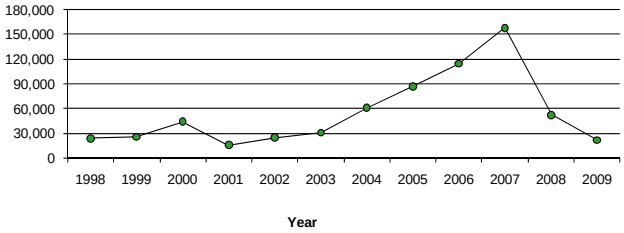

City Annexations (Acres): 1998-2009

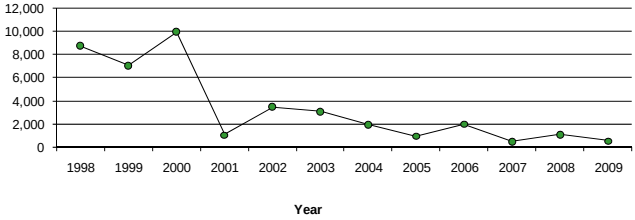

Nonrenewal Expirations (Acres): 1998-2009

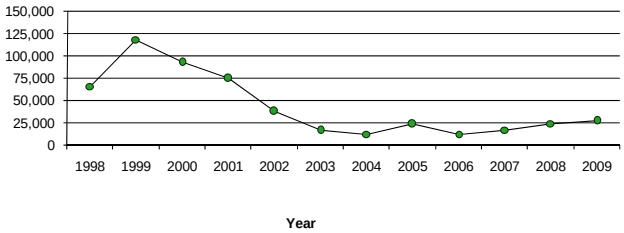

Total Reported Acreage (Millions): 1998-2009

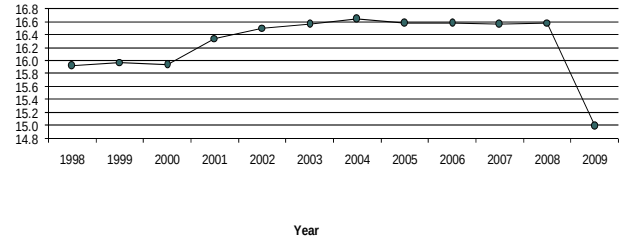

Cancellations (Acres): 1998-2009

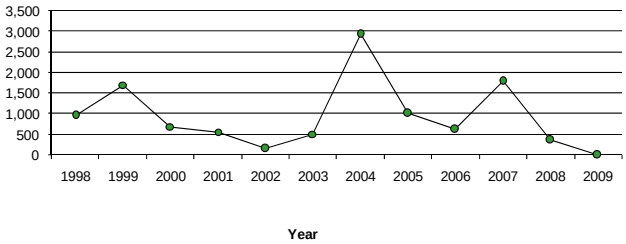

Open Space Subvention Act Payments (Millions): 1998-2009

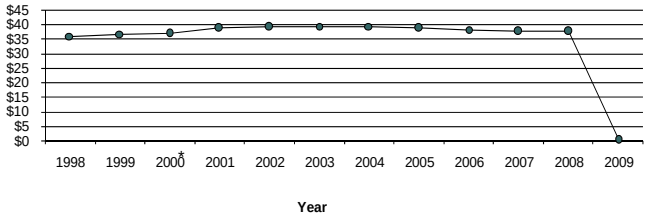

III. OPEN SPACE SUBVENTION ACT PAYMENT CLAIMS

Open Space Subvention Act

The Open Space Subvention Act provides for the partial replacement of local property tax revenues foregone as a result of participation in the Williamson Act and other enforceable restriction programs.

Since the first Open Space Subvention payments made in fiscal year 1972-1973, the State has distributed over $876 million to counties and cities in support of the Williamson Act program. In 2008 15,596,209 acres were reported as eligible, while $37,745,477 was claimed in subventions. The eligible acreage figure and subvention claim in 2008 were more than their respective figures in 2007. In 2009, 14,111,330 acres were reported as eligible, while $35,107,579 was claimed in subventions. Actual subvention payments, which had been increasing since 1996, declined each year from 2004 to 2009.

While prime agricultural land constitutes about one-third of the Statewide enrollment, it accounted for roughly 74 percent of total subvention claims in 2009. Other enforceably restricted lands, including Open Space Easement lands that qualify for subvention payments, accounted for 0.1 percent of total subvention claims in 2009.

Not all Williamson Act contracted lands are eligible for subvention payments. For example, local governments generally cannot claim subventions on contracted land that is under nonrenewal or valued for property tax purposes at Proposition 13 levels. In 2008 to 2009, approximately three percent of the Statewide enrollment was not eligible for subvention payments.

The top ten counties have remained fairly stable over the years in terms of subvention claims. The eight San Joaquin Valley counties ranked in the top eight positions in 2008. However, in 2009, Stanislaus was not in the top ten, as it did not report its enrollment figures. The San Joaquin Valley contains approximately 43 percent of the total Statewide Williamson Act enrollment and accounts for 59 percent of total subventions.

Please note that the following regions had counties (in parentheses) that did not report enrollment figures for fiscal year 2009-10: North Coast & Mountain (Mendocino, Modoc, and Trinity); South Coast & Desert (Riverside and San Diego); Bay & Central Coast (San Mateo and Santa Cruz); San Joaquin Valley (Stanislaus); and Foothill & Sierra (Tuolumne).

Cross-Reference: Appendix C (p. 47, 48)

Top 10 Counties with the Largest Subvention Entitlement

2008				2009			
Ranking		County	Dollars	Ranking		County	Dollars
2007	2008			2008	2009		
1	1	Fresno	$5,282,752	1	1	Fresno	$5,281,956
2	2	Kern	$4,673,567	2	2	Kern	$4,677,077
3	3	Tulare	$3,440,425	3	3	Tulare	$3,442,967
4	4	Kings	$2,532,142	4	4	Kings	$2,639,646
5	5	San Joaquin	$1,870,983	5	5	San Joaquin	$1,872,435
6	6	Stanislaus	$1,480,351	7	6	Merced	$1,463,192
7	7	Merced	$1,438,964	8	7	Madera	$1,324,488
9	8	Madera	$1,344,846	9	8	Yolo	$1,309,555
8	9	Yolo	$1,288,063	10	9	San Luis Obispo	$1,086,347
10	10	San Luis Obispo	$1,088,988	11	10	Glenn	$1,059,677

Open Space Subvention Act Payment Claims By Region (Dollars)*

	Land Conservation Act		Farmland Security Zone				Agricultural Conservation Easement		Other Eligible Open Space	Total
			Urban		Non-Urban					
Region	Prime	Nonprime	Prime	Nonprime	Prime	Nonprime	Prime	Nonprime		
Bay & Central Coast	1,088,099	2,636,482	152,499	17,403	65,367	22,820	2,550	6	2,613	3,987,839
Foothill & Sierra	195,258	552,572	0	14,005	5,825	9,241	0	360	2,485	779,747
North Coast & Mountain	702,485	1,006,906	4,364	272	57,372	7,715	0	0	0	1,779,113
Sacramento Valley	3,692,354	1,646,637	264,547	29,780	576,212	9,305	8,275	2,889	0	6,229,999
San Joaquin Valley	14,901,930	2,570,309	753,319	5,742	2,441,265	26,871	1,639	0	686	20,701,760
South Coast & Desert	1,062,758	499,988	12,390	5,316	2,807	238	887	4,707	40,031	1,629,122
Totals	21,642,885	8,912,893	1,187,119	72,518	3,148,847	76,189	13,351	7,962	45,815	35,107,579

**Year 2009. Entitlement Amounts and the above OSSA payment claims will differ significantly due to Chapter 1 Statues of 2009 AB X-4 (Chaptered on 07/28/09), which limits total fiscal year 2009-10 Entitlement Amounts to $1,000.*

IV. COMPLIANCE AUDITS

In 1988, Williamson Act and Open Space Subvention Act program audits were initiated for participating Williamson Act counties and cities. At that time, the Department of Conservation (Department) contracted with the Department of General Services (DGS) to conduct audits of several counties. As a result of those initial audits, approximately $550,000 in subventions was recaptured by DGS for payments made on land not eligible for subventions and for cancellation fees paid to counties but not forwarded to the State. In fiscal year 1996-1997, the Department began an annual Williamson Act/Open Space Subvention Act compliance audit program through contracts with the Department of Finance. This program has resulted in a return to the General Fund of more than $2.1 million from the recapture of subvention overpayments and unpaid contract cancellation fees.

Paying subvention claims on land not eligible for payment is the most frequent cause of subvention overpayments. This includes land starting through the contract nonrenewal process, and land valued lower under Proposition 13 valuation for regular Williamson Act contracts. Another problem area is where cancellation fees are collected by local governments and not transmitted within the statutorily required timeframe to the State Controller's Office.

Another major benefit of the audit process is the correction of procedures for cities and counties that may not have followed the Williamson Act requirements and restrictions. The audit findings provide reassurance to both local governments and the State that the law has been followed. Since 1972, over $876 million in State subventions have been certified to local governments to provide replacement revenues for the loss in tax revenue and administrative costs resulting from participation in the Williamson Act program. The audit program provides a valuable check to ensure that the program is administered according to statute at the local level, and to carry out the State's fiduciary responsibility for a major investment by the taxpayers of California.

- **Fiscal year 1998-1999** audits of San Luis Obispo, Riverside, Monterey and Tehama resulted in the recapture of $958,497 in subvention overpayments. Of this amount, $911,298 was for cancellation fees collected by Riverside but not forwarded to the State Controller's Office.

- **Fiscal year 1999-2000** audits of Colusa, San Diego and Yolo resulted in the recapture of $150,406 in subvention overpayments.

- **Fiscal year 2000-2001** audits of Contra Costa, Glenn, San Benito, Santa Barbara and Tuolumne resulted in the recapture of $5,000 in overpaid subventions.

- **Fiscal year 2001-2002** audits of Marin, Mendocino, Placer, San Bernardino and Santa Clara resulted in the recapture of $57,980 in subvention overpayments. The audits also generated a subsequent review that resulted in the recapture of $407,885 in subvention overpayments beginning in fiscal year 2004-05.

- **Fiscal year 2002-2003** audits of Sacramento, Ventura, Solano, Kern, Mariposa, and Siskiyou resulted in the recapture of $11,125 in subvention overpayments.

- **Fiscal year 2004-2005** audits of Butte, Humboldt, and Sonoma resulted in the recapture of $289,773 in subvention overpayments.

- **Fiscal year 2005-2006** audit of Sonoma resulted in the recapture of $29,457 in subvention overpayments.

- **Fiscal year 2006-2007** audit of Alameda resulted in the recapture of $94,395 in subvention overpayments.

- **Fiscal year 2007-2008** audit of Calaveras resulted in the recapture of $135,689 in subvention overpayments.

APPENDIX A. SIGNIFICANT LEGISLATION

Summary of Significant Legislation Effective January 1, 2009

Assembly Bill 2921 (Laird, Chapter 503, Statutes of 2008)

- AB 2921 authorized the Department of Conservation to discharge certain actions if the finding of no material breach by a city or county was not supported by the evidence; revised the conditions under which a landowner may cancel a Williamson Act contract to place other land under an agricultural conservation preserve; and required the city or county to determine the amount of the cancellation fee required of the landowner and to report that amount to the county auditor before tentatively approving the cancellation petition.
- The Williamson Act, until January 1, 2009, authorized parties to a contract subject to the act's provisions to rescind the contract and simultaneously enter into a new contract in order to facilitate a lot line adjustment, if certain findings were made by the governing body of the city or county where the land is located. AB 2921 extended the above authorization until January 1, 2010.

Assembly Bill 1389 (Assembly Budget Committee, Chapter 751, Statutes of 2008)

- AB 1389 provided the necessary statutory changes to enact the 2008 Budget Act, which reduced the fiscal year 2008-09 Open Space Subvention Act Entitlement Amounts by ten percent.

Summary of Significant Legislation Effective January 1, 2010

Assembly Bill X-4 (Chapter 1, Statutes of 2009)

- Total fiscal year 2009-10 Open Space Subvention Act Entitlement Amounts were limited to a combined total of $1,000 for all participating counties.

Senate Bill 671 (Runner, Chapter 358, Statutes of 2009)

- Existing law required the county assessor to assess current fair market valuations to determine the cancellation fee for removing land from a Williamson Act contract. Existing law permitted the Department of Conservation or the landowner, if either believed that the current fair market valuations were inaccurate, to request formal review from the county assessor in the county considering the cancellation petition, and authorized the assessor to recover his or her reasonable costs of the formal review from the party requesting the review, as specified.
- This bill authorized the assessor to require a deposit from the landowner to cover the contingency that payment of a cancellation fee would not necessarily result from the completion of a formal review, as specified.

Assembly Bill 1441 (Committee on Agriculture, Chapter 148, Statutes of 2009)

- Existing law authorized a city or county and a landowner to agree to rescind a contract or contracts and simultaneously enter into a new contract or contracts to facilitate lot line adjustments. This bill extended this authorization to January 1, 2011.

APPENDIX B. ABOUT THE WILLIAMSON ACT

The California Land Conservation Act, better known as the Williamson Act, has been the State's premier agricultural land protection program since its enactment in 1965. Over 16 million of the State's 30 million acres of farm and ranch land are currently protected under the Williamson Act. The Williamson Act statute is located in the California Government Code beginning with Section 51200.

Following World War II, California experienced tremendous population and economic growth. This growth, in tandem with the State's property tax system, led to increased pressures to convert agricultural land to urban use. Rapidly escalating property taxes often presented a prohibitive burden for farmers who wanted to maintain their agricultural operations. In response, the California Legislature passed the Williamson Act in 1965 to preserve agricultural and open space lands by discouraging premature and unnecessary conversion to urban uses. The Williamson Act was then, and remains today, a highly innovative policy that protects agricultural land through an interrelated set of property tax, land use, and conservation measures.

The Williamson Act is a State policy administered by local governments. Local governments are not mandated to administer the Act, but those that do have some latitude to tailor the program to suit local goals and objectives. The State's support of the program is strong and enduring – expressed in the language of the Act, in the authority granted to local governments, in the State subventions, and in the recent enhancements to the Act that further promote farmland and open space protection.

A three-way relationship between private landowners, local governments, and the State is central to the Williamson Act. Local governments and landowners voluntarily enter into a contract in which each accepts certain costs in return for other benefits. The landowner foregoes the possibility of development, or converting his or her property into nonagricultural or non-open space use during the term of the contract, in return for lower property taxes. The local government foregoes a portion of its property taxes in return for the planning advantages and values implicit in retaining land in agriculture or open space. The State is also a key player in the program. The State supports local governments and landowners in the form of technical and implementation assistance, interpretation of the Act, subventions to local governments, research of issues and policies, contract enforcement, and preparation of the Williamson Act Status Report.

Williamson Act contracts have an initial term of ten years, with renewal occurring automatically each year (local governments can establish initial contract terms for longer periods of time). The contracts run with the land and are binding on all successors in interest of the landowner. Only land located within an agricultural preserve is eligible for a Williamson Act contract. An agricultural preserve defines the boundary of an area within which a city or county will enter into contracts with landowners. The boundary is designated by resolution of the board of supervisors (board) or city council (council) having jurisdiction. Preserves are regulated by rules and restrictions designated in the resolution to ensure that the land within the preserve is maintained for agricultural or open space use. The rules of each agricultural preserve specify the uses allowed. Generally, any commercial agricultural use will be permitted within any agricultural preserve. In addition, local governments may identify compatible uses permitted with a use permit. Landowners interested in enrolling land in a contract should contact their local planning department for application forms and instructions.

In August of 1998, Senate Bill 1182 (Chapter 353, Statutes of 1998) established the Farmland Security Zone (FSZ) provisions of the Williamson Act. An FSZ is an area created within an agricultural preserve by a board upon request by a landowner or group of landowners. FSZ contracts offer landowners greater property tax reduction in return for an initial contract term of 20 years, with renewal occurring automatically each year. Land restricted by an FSZ contract is valued for property assessment purposes at 65 percent of its Williamson Act valuation, or 65 percent of its Proposition 13 valuation, whichever is lower. New special taxes for urban-related services must be levied at an unspecified reduced rate unless the tax directly benefits the land or living improvements. Cities and special districts that provide non-agricultural services are generally prohibited from annexing land enrolled under an FSZ contract. Similarly, school districts are prohibited from taking FSZ lands for school facilities. The FSZ provisions of the Williamson Act begin at Section 51296 of the California Government Code.

APPENDIX C. DATA TABLES

Data Notes
The following charts were omitted since no acreage was reported: Nonrenewals Withdrawn (FSZ, 2008 and 2009) and Williamson Act Easement Exchange (2008/2009).

Explanation of Enrollment Categories
The Status Report shows changes to nineteen categories of enrollment. These enrollment categories may be described by a combination of four factors: contract type, contract status, location, and agricultural potential.

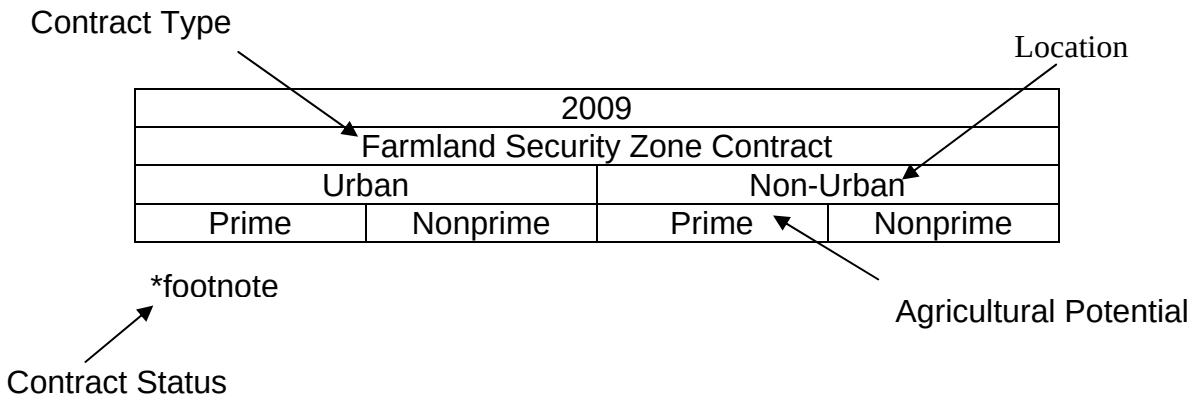

Contract Type
Contract type refers to the nature of the restriction covering the land. The contract types are:

- Land Conservation Act Contract
- Farmland Security Zone Contract
- Agricultural Conservation Easement
- Other Enforceable Restriction

Contract Status
Contract status indicates whether the contract is under nonrenewal. If so, then its contract status will be "Nonrenewal"; otherwise, its status will be "Continuing."

- Nonrenewal
- Continuing

Location
This factor is only relevant to FSZ enrollment for subvention payment purposes. FSZ contracted land that is within a city's sphere of influence, or within three miles of the exterior boundaries of a city's sphere of influence, is "Urban." All other FSZ contracted land is "Non-Urban."

- Urban
- Non-Urban

Agricultural Potential
Agricultural potential refers to the actual or potential agricultural productivity of the land being restricted. Contracted land that meets the Williamson Act definition of prime agricultural land is "Prime." All other land is "Nonprime."

- Prime
- Nonprime

Total Reported Enrollment (Acres)

Participating Local Jurisdictions	2008									
	Land Conservation Act*		Farmland Security Zone*				Agricultural Conservation Easement		Other Enforceable Restriction	TOTAL
			Urban		Non-Urban					
	Prime	Nonprime	Prime	Nonprime	Prime	Nonprime	Prime	Nonprime		
Counties										
Alameda	2,505	132,788								135,293
Amador	5,231	88,673								93,903
Butte	109,779	106,201								215,979
Calaveras	435	140,424								140,859
Colusa	67,113	194,000	15,881	699	40,907	2,378				320,979
Contra Costa	9,554	37,185								46,739
El Dorado	2,274	31,577			5	180				34,036
Fresno	980,096	485,287			25,632	3,482				1,494,496
Glenn	62,708	265,955	14,112	500	73,037	2,226				418,538
Humboldt	5,011	195,560			236	31				200,837
Imperial	132,115	4,533								136,649
Kern	626,301	915,513	25,176		133,751					1,700,742
Kings	280,005	111,621	28,851	227	248,113	10,642				679,459
Lake	5,815	44,265								50,079
Lassen	13,984	291,485								305,469
Los Angeles									40,031	40,031
Madera	199,893	276,250	13,127	362	47,193	2,116	328			539,269
Marin	1,646	84,229			290	16,772				102,937
Mariposa	184,076	21,551								205,628
Mendocino	34,822	463,673								498,495
Merced	253,336	202,314								455,650
Modoc	17,329	109,841								127,170
Mono	13,310									13,310
Monterey	59,292	668,022	15,036	1,875	11,486	5,477			2,613	763,800
Napa	18,530	52,110								70,641
Nevada	3,381	855							2,485	6,722
Orange	286	7,758								8,044
Placer	15,611	27,264				1,645				44,520
Plumas	5,576	72,824			1,160	3,435				82,996
Riverside	52,654	6,653								59,307
Sacramento	87,766	93,397								181,163
San Benito	52,845	530,718								583,563
San Bernardino	2,170	2,371								4,542
San Diego	4,840	57,033								61,873
San Joaquin	325,107	150,879	15,102	79	34,495	10,554				536,215
San Luis Obispo	88,509	710,632	554	101	55	64				799,914
San Mateo										-
Santa Barbara	73,512	473,857			133		176	1,990		549,668
Santa Clara	10,369	300,041								310,410
Santa Cruz	2,702	14,182	82	32		10		63		17,071
Shasta	16,856	160,256								177,111
Sierra	1,919	34,307		1,341		2,904				40,470
Siskiyou	92,803	322,083								414,886
Solano	118,593	147,433					1,601	1,979		269,606
Sonoma	42,945	259,431								302,376
Stanislaus	291,340	398,727								690,067
Sutter	51,379	13,165								64,544
Tehama	50,930	738,622	2,808	2,485	1,190	5,044				801,079
Trinity	21,805	231								22,035
Tulare	572,784	513,908	11,102	50					686	1,098,529
Tuolumne	106,358	13,839								120,197
Ventura	47,236	78,876	1,550	665	428	238				128,993
Yolo	241,162	174,091	158	1			200	7		415,619
Cities										
Camarillo	75	1								76
Hayward		384								384
Menlo Park										-
Newark										-
Palo Alto	149	349								498
Perris										-
Redlands										-
Totals										
Counties	5,466,599	10,226,489	143,538	8,416	618,110	67,199	2,305	4,039	45,815	16,582,510
Cities	224	734	-	-	-	-	-	-	-	958
Grand Totals	5,466,823	10,227,223	143,538	8,416	618,110	67,199	2,305	4,039	45,815	16,583,467

*Totals include both continuing term and nonrenewal contracts.

Total Reported Enrollment (Acres)

Participating Local Jurisdictions	2009									
	Land Conservation Act*		Farmland Security Zone*				Agricultural Conservation Easement		Other Enforceable Restriction	TOTAL
			Urban		Non-Urban					
	Prime	Nonprime	Prime	Nonprime	Prime	Nonprime	Prime	Nonprime		
Alameda	2,493	132,539								135,031
Amador	5,219	88,044						360		93,623
Butte	110,689	106,461								217,151
Calaveras	448	141,149								141,596
Colusa	66,952	193,720	15,989	737	41,015	2,035				320,448
Contra Costa	9,493	36,701								46,194
El Dorado	2,315	31,800			5	180				34,301
Fresno	981,481	483,023			25,951	3,482				1,493,937
Glenn	63,198	267,048	14,112	500	73,037	2,226				420,121
Humboldt	5,068	195,612			236	31				200,946
Imperial	133,709	4,623								138,333
Kern	628,319	914,489	25,176		133,751					1,701,735
Kings	279,730	111,621	28,851	227	248,090	10,642				679,161
Lake	5,815	43,843								49,658
Lassen	14,590	291,299	546	34	11,239	7,684				325,392
Los Angeles									40,031	40,031
Madera	201,257	274,630	13,936	362	46,333	2,112	328			538,957
Marin	1,646	84,229			290	17,271				103,436
Mariposa		206,664								206,664
Mendocino										-
Merced	256,199	211,480								467,679
Modoc										-
Mono	13,310									13,310
Monterey	57,936	669,723	18,487	2,097	12,728	5,484	510	6	2,613	769,583
Napa	18,497	52,082								70,578
Nevada	3,381	855							2,485	6,722
Orange	31	661								692
Placer	15,470	26,169				1,645				43,285
Plumas	5,576	72,824			1,160	3,435				82,996
Riverside										-
Sacramento	87,617	93,554								181,171
San Benito	52,162	531,101								583,263
San Bernardino	2,170	2,371								4,542
San Diego										-
San Joaquin	324,608	149,787	15,217	79	34,128	10,634				534,453
San Luis Obispo	89,501	700,748	576	79	55	64				791,023
San Mateo										-
Santa Barbara	74,919	469,809			133		177	4,707		549,746
Santa Clara	10,189	296,362								306,551
Santa Cruz										-
Shasta	23,425	163,758								187,184
Sierra	1,919	32,897		1,751		3,980				40,546
Siskiyou	93,856	325,899								419,755
Solano	120,086	145,493					1,456	2,882		269,916
Sonoma	42,940	228,703								271,643
Stanislaus										-
Sutter	51,408	13,165								64,573
Tehama	51,494	738,516	2,809	2,485	1,190	5,044				801,538
Trinity										-
Tulare	574,003	513,908	11,102	50					686	1,099,749
Tuolumne										-
Ventura	47,446	78,758	1,549	665	428	238				129,083
Yolo	244,050	174,477	158	1			200	7		418,893
Cities										
Camarillo	75	1								76
Hayward		812								812
Menlo Park										-
Newark										-
Palo Alto	148	338								486
Perris										-
Redlands										-
Totals										
Counties	4,774,617	9,300,597	148,506	9,065	629,769	76,189	2,670	7,962	45,815	14,995,190
Cities	223	1,151	-	-	-	-	-	-	-	1,374
Grand Totals	4,774,839	9,301,748	148,506	9,065	629,769	76,189	2,670	7,962	45,815	14,996,564

*Totals include both continuing term and nonrenewal contracts.

Farmland Security Zone Transfers (Acres)

Participating Local Jurisdictions	2008									
	Land Conservation Act*		Farmland Security Zone*				Agricultural Conservation Easement		Other Enforceable Restriction	TOTAL
			Urban		Non-Urban					
	Prime	Nonprime	Prime	Nonprime	Prime	Nonprime	Prime	Nonprime		
Counties										
Alameda										-
Amador										-
Butte										-
Calaveras										-
Colusa					365					365
Contra Costa										-
El Dorado										-
Fresno	787									787
Glenn										-
Humboldt										-
Imperial										-
Kern										-
Kings										-
Lake										-
Lassen										-
Los Angeles										-
Madera	5,604	25								5,629
Marin										-
Mariposa										-
Mendocino										-
Merced										-
Modoc										-
Mono										-
Monterey	1,327	22								1,348
Napa										-
Nevada										-
Orange										-
Placer										-
Plumas										-
Riverside										-
Sacramento										-
San Benito										-
San Bernardino										-
San Diego										-
San Joaquin										-
San Luis Obispo	92	34								125
San Mateo										-
Santa Barbara										-
Santa Clara										-
Santa Cruz										-
Shasta										-
Sierra		313								313
Siskiyou										-
Solano										-
Sonoma										-
Stanislaus										-
Sutter										-
Tehama										-
Trinity										-
Tulare										-
Tuolumne										-
Ventura										-
Yolo										-
Cities										
Camarillo										-
Hayward										-
Menlo Park										-
Newark										-
Palo Alto										-
Perris										-
Redlands										-
Totals										
Counties	7,809	393	-	-	365	-	-	-	-	8,567
Cities	-	-	-	-	-	-	-	-	-	-
Grand Totals	7,809	393	-	-	365	-	-	-	-	8,567

*Totals include both continuing term and nonrenewal contracts.

Farmland Security Zone Transfers (Acres)

Participating Local Jurisdictions	2009									
	Land Conservation Act*		Farmland Security Zone*				Agricultural Conservation Easement		Other Enforceable Restriction	TOTAL
			Urban		Non-Urban					
	Prime	Nonprime	Prime	Nonprime	Prime	Nonprime	Prime	Nonprime		
Counties										
Alameda										-
Amador										-
Butte										-
Calaveras										-
Colusa										-
Contra Costa										-
El Dorado										-
Fresno										-
Glenn										-
Humboldt										-
Imperial										-
Kern										-
Kings										-
Lake										-
Lassen										-
Los Angeles										-
Madera										-
Marin										-
Mariposa										-
Mendocino										-
Merced										-
Modoc										-
Mono										-
Monterey	1,537	100	494	92	1,043	7				3,273
Napa										-
Nevada										-
Orange										-
Placer										-
Plumas										-
Riverside										-
Sacramento										-
San Benito										-
San Bernardino										-
San Diego										-
San Joaquin										-
San Luis Obispo										-
San Mateo										-
Santa Barbara										-
Santa Clara										-
Santa Cruz										-
Shasta										-
Sierra		1,410		334		1,076				2,820
Siskiyou										-
Solano										-
Sonoma										-
Stanislaus										-
Sutter										-
Tehama										-
Trinity										-
Tulare										-
Tuolumne										-
Ventura										-
Yolo										-
Cities										
Camarillo										-
Hayward										-
Menlo Park										-
Newark										-
Palo Alto										-
Perris										-
Redlands										-
Totals										
Counties	1,537	1,510	494	426	1,043	1,084	-	-	-	6,093
Cities	-	-	-	-	-	-	-	-	-	-
Grand Totals	1,537	1,510	494	426	1,043	1,084	-	-	-	6,093

*Totals include both continuing term and nonrenewal contracts.

Cumulative Nonrenewal Acreage (Land Conservation Act)

Participating Local Jurisdictions	2008			2009		
	Land Conservation Act		TOTAL	Land Conservation Act		TOTAL
	Prime	Nonprime		Prime	Nonprime	
Counties						
Alameda	2	920	921	2	792	794
Amador	6	2,791	2,797	6	2,729	2,735
Butte	1,429	11,153	12,581	1,429	11,307	12,735
Calaveras	5	6,886	6,891	5	6,900	6,905
Colusa	2,677	32	2,709	2,677	32	2,709
Contra Costa	425	1,869	2,294	425	1,815	2,240
El Dorado	43	942	985	67	1,184	1,251
Fresno	18,575	4,008	22,583	19,690	4,498	24,187
Glenn	1,242	1,460	2,702	1,242	1,460	2,702
Humboldt	17	2,917	2,933	17	2,917	2,933
Imperial	20,465	1,529	21,994	20,465	1,529	21,994
Kern	43,326	26,991	70,316	44,458	26,880	71,339
Kings	9,376	1,103	10,479	9,032	1,103	10,135
Lake	304	2,984	3,288	304	2,563	2,866
Lassen	8	701	709	8	731	739
Los Angeles			-			-
Madera	15,132	17,312	32,444	15,120	18,044	33,164
Marin	39	243	281	39	243	281
Mariposa		78	78		21,685	21,685
Mendocino	108	11,924	12,032			-
Merced	5,950	281	6,231	5,801	281	6,081
Modoc		264	264			-
Mono			-			-
Monterey	2,690	6,204	8,894	2,690	6,204	8,894
Napa	666	647	1,313	583	647	1,230
Nevada	80	2	82	80	2	82
Orange	254	7,564	7,819		467	467
Placer	5,033	8,499	13,532	4,271	5,935	10,206
Plumas	6	6,301	6,307	6	6,461	6,467
Riverside	5,966	765	6,731			-
Sacramento	387	5,215	5,602	922	9,096	10,018
San Benito	1,318	6,566	7,884	1,277	6,403	7,680
San Bernardino	256	878	1,134	256	878	1,134
San Diego	162	701	863			-
San Joaquin	35,100	7,853	42,953	34,045	7,419	41,464
San Luis Obispo	4,541	15,893	20,434	4,189	14,026	18,215
San Mateo						-
Santa Barbara	3,235	43,143	46,379	2,925	43,295	46,219
Santa Clara	1,405	16,481	17,886	1,492	14,390	15,882
Santa Cruz			-			-
Shasta		76	76		76	76
Sierra			-			-
Siskiyou	391	2,206	2,597	391	2,184	2,575
Solano	119	2,570	2,689	1,248	1,872	3,120
Sonoma	497	3,489	3,986	390	3,740	4,131
Stanislaus	18,563	25,673	44,236			-
Sutter	32		32	152		152
Tehama	5,534	24,618	30,152	5,589	24,624	30,212
Trinity		231	231			-
Tulare	5,381	395	5,776	5,986	927	6,913
Tuolumne		13,839	13,839			-
Ventura	582	2,164	2,746	575	2,078	2,654
Yolo	9,074	3,637	12,711	7,512	5,680	13,193
Cities						
Camarillo			-			-
Hayward			-			-
Menlo Park			-			-
Newark			-			-
Palo Alto		72	72		70	70
Perris			-			-
Redlands			-			-
Totals						
Counties	220,395	301,079	521,474	195,361	262,304	457,665
Cities	-	72	72	-	70	70
Grand Totals	220,395	301,151	521,546	195,361	262,373	457,734

Cumulative Nonrenewal Acreage (Farmland Security Zone)

Participating Local Jurisdictions	2008								
	Farmland Security Zone Contracts								TOTAL
	First 10-years				Last 10-years				
	Urban		Non-Urban		Urban		Non-Urban		
	Prime	Nonprime	Prime	Nonprime	Prime	Nonprime	Prime	Nonprime	
Counties									
Alameda									-
Amador									-
Butte									-
Calaveras									-
Colusa			474	160					634
Contra Costa									-
El Dorado									-
Fresno									-
Glenn			16						16
Humboldt									-
Imperial									-
Kern									-
Kings	156		467						623
Lake									-
Lassen									-
Los Angeles									-
Madera	1,393	49	707	11					2,160
Marin									-
Mariposa									-
Mendocino									-
Merced									-
Modoc									-
Mono									-
Monterey									-
Napa									-
Nevada									-
Orange									-
Placer									-
Plumas									-
Riverside									-
Sacramento									-
San Benito									-
San Bernardino									-
San Diego									-
San Joaquin	54		319	625					998
San Luis Obispo									-
San Mateo									-
Santa Barbara									-
Santa Clara									-
Santa Cruz									-
Shasta									-
Sierra									-
Siskiyou									-
Solano									-
Sonoma									-
Stanislaus									-
Sutter									-
Tehama			321	15					336
Trinity									-
Tulare									-
Tuolumne									-
Ventura									-
Yolo									-
Cities									
Camarillo									-
Hayward									-
Menlo Park									-
Newark									-
Palo Alto									-
Perris									-
Redlands									-
Totals									
Counties	1,603	49	2,306	810	-	-	-	-	4,768
Cities	-	-	-	-	-	-	-	-	-
Grand Totals	1,603	49	2,306	810	-	-	-	-	4,768

Cumulative Nonrenewal Acreage (Farmland Security Zone)

Participating Local Jurisdictions	2009								
	Farmland Security Zone Contracts								TOTAL
	First 10-years				Last 10-years				
	Urban		Non-Urban		Urban		Non-Urban		
	Prime	Nonprime	Prime	Nonprime	Prime	Nonprime	Prime	Nonprime	
Counties									
Alameda									-
Amador									-
Butte									-
Calaveras									-
Colusa			474	160					634
Contra Costa									-
El Dorado									-
Fresno									-
Glenn			16						16
Humboldt									-
Imperial									-
Kern	13,776		1						13,777
Kings									-
Lake									-
Lassen									-
Los Angeles									-
Madera									-
Marin									-
Mariposa									-
Mendocino									-
Merced									-
Modoc									-
Mono									-
Monterey	42								42
Napa									-
Nevada									-
Orange									-
Placer									-
Plumas									-
Riverside									-
Sacramento									-
San Benito									-
San Bernardino									-
San Diego									-
San Joaquin	53		473	475					1,001
San Luis Obispo									-
San Mateo									-
Santa Barbara									-
Santa Clara									-
Santa Cruz									-
Shasta									-
Sierra									-
Siskiyou									-
Solano									-
Sonoma									-
Stanislaus									-
Sutter									-
Tehama									-
Trinity									-
Tulare									-
Tuolumne									-
Ventura									-
Yolo									-
Cities									
Camarillo									-
Hayward									-
Menlo Park									-
Newark									-
Palo Alto									-
Perris									-
Redlands									-
Totals									
Counties	13,871	-	964	635	-	-	-	-	15,471
Cities	-	-	-	-	-	-	-	-	-
Grand Totals	13,871	-	964	635	-	-	-	-	15,471

New Enrollments (Acres)

Participating Local Jurisdictions	2008									
	Land Conservation Act		Farmland Security Zone				Agricultural Conservation Easement		Other Enforceable Restriction	TOTAL
			Urban		Non-Urban					
	Prime	Nonprime	Prime	Nonprime	Prime	Nonprime	Prime	Nonprime		
Counties										
Alameda		175								175
Amador										-
Butte	67									67
Calaveras		169								169
Colusa	1,620	319								1,940
Contra Costa	14	25								39
El Dorado	20	38								58
Fresno	348				160					508
Glenn	1,136	207	695							2,038
Humboldt	351	66								417
Imperial	842	69								911
Kern	369	200								569
Kings										-
Lake		203								203
Lassen	602	1,575								2,177
Los Angeles										-
Madera	437		193							629
Marin										-
Mariposa										-
Mendocino	18	365								383
Merced	3,182	1,797								4,979
Modoc	689	9,492								10,181
Mono										-
Monterey			1,089	159						1,248
Napa	60	82								141
Nevada	33	51								83
Orange										-
Placer	15	15				322				352
Plumas										-
Riverside	10									10
Sacramento										-
San Benito	39	102								141
San Bernardino										-
San Diego										-
San Joaquin	231	57	9		4					300
San Luis Obispo	486	6,704								7,190
San Mateo										-
Santa Barbara	67	2,078								2,145
Santa Clara										-
Santa Cruz										-
Shasta										-
Sierra				255						255
Siskiyou	1,585	2,381								3,966
Solano	49	911								960
Sonoma	164	552								716
Stanislaus	414									414
Sutter	1,519	3								1,522
Tehama	71	2,139	153	18						2,380
Trinity										-
Tulare	114	1,035								1,149
Tuolumne		1,067								1,067
Ventura	254	8								263
Yolo	115	1								115
Cities										
Camarillo										-
Hayward										-
Menlo Park										-
Newark										-
Palo Alto										-
Perris										-
Redlands										-
Totals										
Counties	14,918	31,885	2,139	431	164	322	-	-	-	49,859
Cities	-	-	-	-	-	-	-	-	-	-
Grand Totals	14,918	31,885	2,139	431	164	322	-	-	-	49,859

New Enrollments (Acres)

Participating Local Jurisdictions	2009									
	Land Conservation Act		Farmland Security Zone				Agricultural Conservation Easement		Other Enforceable Restriction	TOTAL
			Urban		Non-Urban					
	Prime	Nonprime	Prime	Nonprime	Prime	Nonprime	Prime	Nonprime		
Counties										
Alameda										-
Amador										-
Butte	904	261								1,165
Calaveras	13	733								745
Colusa										-
Contra Costa										-
El Dorado	29	128								157
Fresno										-
Glenn	506	1,077								1,583
Humboldt	68	42								111
Imperial	1,594	90								1,684
Kern	2,634	77								2,711
Kings	272									272
Lake										-
Lassen	510	129								639
Los Angeles										-
Madera	7									7
Marin										-
Mariposa		1,079								1,079
Mendocino										-
Merced	2,744	8,845								11,590
Modoc										-
Mono										-
Monterey		1,721	741	67	159					2,688
Napa	190									190
Nevada										-
Orange										-
Placer	7	43								50
Plumas										-
Riverside										-
Sacramento										-
San Benito										-
San Bernardino										-
San Diego										-
San Joaquin	424	89								513
San Luis Obispo	399	1,080								1,479
San Mateo										-
Santa Barbara	120	410						149		679
Santa Clara		55								55
Santa Cruz										-
Shasta										-
Sierra				76						76
Siskiyou	731	4,142								4,873
Solano	121									121
Sonoma	163	204								367
Stanislaus										-
Sutter	127									127
Tehama		635								635
Trinity										-
Tulare	1,470									1,470
Tuolumne										-
Ventura	181	18								199
Yolo	3,062	386								3,448
Cities										
Camarillo										-
Hayward										-
Menlo Park										-
Newark										-
Palo Alto										-
Perris										-
Redlands										-
Totals										
Counties	16,274	21,245	741	143	159	-	-	149	-	38,711
Cities	-	-	-	-	-	-	-	-	-	-
Grand Totals	16,274	21,245	741	143	159	-	-	149	-	38,711

Nonrenewal Initiations (Acres)

Participating Local Jurisdictions	2008							2009						
	Land Conservation Act		Farmland Security Zone				TOTAL	Land Conservation Act		Farmland Security Zone				TOTAL
			Urban		Non-Urban					Urban		Non-Urban		
	Prime	Nonprime	Prime	Nonprime	Prime	Nonprime		Prime	Nonprime	Prime	Nonprime	Prime	Nonprime	
Counties														
Alameda							-		69					69
Amador		330					330		376					376
Butte	243	1,779					2,022		154					154
Calaveras	5	857					862	5	138					143
Colusa							-							-
Contra Costa		31					31							-
El Dorado							-	24	401					425
Fresno	3,006	579					3,584	1,105	443					1,549
Glenn							-							-
Humboldt							-							-
Imperial	607	11					618							-
Kern	11,276	2,128	605				14,009	1,398	210					1,608
Kings	4,715	117	147		66		5,045	168						168
Lake		24					24							-
Lassen	8						8		30					30
Los Angeles							-							-
Madera	1,145	783					1,928	229	812					1,041
Marin							-							-
Mariposa							-		172					172
Mendocino	6	1					7							-
Merced	1,801						1,801							-
Modoc		3					3							-
Mono							-							-
Monterey							-							-
Napa							-							-
Nevada							-							-
Orange							-							-
Placer		56					56	33	26					59
Plumas							-		160					160
Riverside	555	17					572							-
Sacramento	39	400					439	684	3,724					4,408
San Benito	200	475					675							-
San Bernardino	11						11							-
San Diego		40					40							-
San Joaquin	2,119	36	54		0		2,209	430	136			4		570
San Luis Obispo	1,138	1,117					2,255	88	4,513					4,601
San Mateo							-							-
Santa Barbara	208	714					922	416	104					519
Santa Clara	211	9,145					9,357	267	1,642					1,909
Santa Cruz							-							-
Shasta		71					71							-
Sierra							-							-
Siskiyou							-							-
Solano	40	98					138		96					96
Sonoma	76	290					365	5	402					407
Stanislaus	1,350	559					1,910							-
Sutter							-	5						5
Tehama	419	385					805	93	148					242
Trinity							-							-
Tulare	96	25					121	847	531					1,378
Tuolumne		1,635					1,635							-
Ventura	78	7					85							-
Yolo	59	657					716	14	2,219					2,234
Cities														
Camarillo							-							-
Hayward							-							-
Menlo Park							-							-
Newark							-							-
Palo Alto		59					59							-
Perris							-							-
Redlands							-							-
Totals														
Counties	29,411	22,369	805	-	67	-	52,652	5,812	16,508	-	-	4	-	22,323
Cities	-	59	-	-	-	-	59	-	-	-	-	-	-	-
Grand Totals	29,411	22,428	805	-	67	-	52,711	5,812	16,508	-	-	4	-	22,323

Nonrenewal Expirations (Acres)

Participating Local Jurisdictions	2008							2009						
	Land Conservation Act		Farmland Security Zone				TOTAL	Land Conservation Act		Farmland Security Zone				TOTAL
			Urban		Non-Urban					Urban		Non-Urban		
	Prime	Nonprime	Prime	Nonprime	Prime	Nonprime		Prime	Nonprime	Prime	Nonprime	Prime	Nonprime	
Counties														
Alameda		79					79		8					8
Amador							-		679					679
Butte							-							-
Calaveras							-							-
Colusa							-							-
Contra Costa		285					285		54					54
El Dorado		1,102					1,102							-
Fresno	401						401	267						267
Glenn	43						43							-
Humboldt							-							-
Imperial							-							-
Kern	2,418	3,796					6,214	265	320					585
Kings	2,224						2,224	512						512
Lake							-		421					421
Lassen							-							-
Los Angeles							-							-
Madera	419	278					698	207	80					287
Marin							-							-
Mariposa							-							-
Mendocino							-							-
Merced							-							-
Modoc							-							-
Mono							-							-
Monterey	779	65					843							-
Napa	10						10	83						83
Nevada							-							-
Orange							-	382	7,097					7,479
Placer	9	186					195	586	2,071					2,657
Plumas							-							-
Riverside	59	2					61							-
Sacramento	779	4,663					5,442	149	7					156
San Benito	100	7					107	27	160					187
San Bernardino							-							-
San Diego							-							-
San Joaquin	887	184					1,071	1,351	590					1,941
San Luis Obispo							-	547	6,399					6,945
San Mateo							-							-
Santa Barbara	328	1,340					1,668	85	203					288
Santa Clara							-	180	3,733					3,913
Santa Cruz							-							-
Shasta							-							-
Sierra							-							-
Siskiyou		29					29							-
Solano	122						122	36						36
Sonoma							-							-
Stanislaus	480						480							-
Sutter							-							-
Tehama		1,234					1,234	48	133					181
Trinity							-							-
Tulare	234						234	234						234
Tuolumne		631					631							-
Ventura	25	160					185	7	86					93
Yolo	764	4					768	173						173
Cities														
Camarillo							-							-
Hayward							-							-
Menlo Park							-							-
Newark							-							-
Palo Alto							-		13					13
Perris							-							-
Redlands							-							-
Totals														
Counties	10,081	14,043	-	-	-	-	24,124	5,138	22,042	-	-	-	-	27,179
Cities	-	-	-	-	-	-	-	-	13	-	-	-	-	13
Grand Totals	10,081	14,043	-	-	-	-	24,124	5,138	22,055	-	-	-	-	27,193

Nonrenewals Withdrawn Acreage (Land Conservation Act)

Participating Local Jurisdictions	2008			2009		
	Land Conservation Act		TOTAL	Land Conservation Act		TOTAL
	Prime	Nonprime		Prime	Nonprime	
Counties						
Alameda			-			-
Amador			-			-
Butte			-			-
Calaveras			-	5	124	129
Colusa			-			-
Contra Costa			-			-
El Dorado			-		159	159
Fresno			-			-
Glenn			-			-
Humboldt			-			-
Imperial			-			-
Kern			-			-
Kings			-			-
Lake			-			-
Lassen			-			-
Los Angeles			-			-
Madera			-			-
Marin			-			-
Mariposa			-			-
Mendocino			-			-
Merced			-	116		116
Modoc			-			-
Mono			-			-
Monterey			-			-
Napa			-			-
Nevada			-			-
Orange			-			-
Placer			-	77	199	276
Plumas			-			-
Riverside			-			-
Sacramento			-			-
San Benito			-			-
San Bernardino			-			-
San Diego			-			-
San Joaquin	535	631	1,166			-
San Luis Obispo			-			-
San Mateo			-			-
Santa Barbara	82	723	805	71	1	72
Santa Clara			-			-
Santa Cruz			-			-
Shasta			-			-
Sierra			-			-
Siskiyou			-			-
Solano			-			-
Sonoma			-			-
Stanislaus			-			-
Sutter			-			-
Tehama			-			-
Trinity			-			-
Tulare			-			-
Tuolumne			-			-
Ventura			-			-
Yolo			-	1,402	176	1,578
Cities						
Camarillo			-			-
Hayward			-			-
Menlo Park			-			-
Newark			-			-
Palo Alto			-			-
Perris			-			-
Redlands			-			-
Totals						
Counties	617	1,354	1,971	1,672	659	1,672
Cities	-	-	-	-	-	-
Grand Totals	617	1,354	1,971	1,672	659	1,672

Cancellations (Acres)

Participating Local Jurisdictions	2008									
	Land Conservation Act*		Farmland Security Zone*				Agricultural Conservation Easement		Other Enforceable Restriction	TOTAL
			Urban		Non-Urban					
	Prime	Nonprime	Prime	Nonprime	Prime	Nonprime	Prime	Nonprime		
Counties										
Alameda										-
Amador										-
Butte										-
Calaveras										-
Colusa										-
Contra Costa										-
El Dorado										-
Fresno	116									116
Glenn										-
Humboldt										-
Imperial										-
Kern	10									10
Kings										-
Lake										-
Lassen										-
Los Angeles										-
Madera										-
Marin										-
Mariposa										-
Mendocino										-
Merced										-
Modoc										-
Mono										-
Monterey										-
Napa										-
Nevada										-
Orange										-
Placer										-
Plumas										-
Riverside										-
Sacramento										-
San Benito										-
San Bernardino										-
San Diego										-
San Joaquin	200									200
San Luis Obispo										-
San Mateo										-
Santa Barbara										-
Santa Clara										-
Santa Cruz										-
Shasta										-
Sierra										-
Siskiyou										-
Solano										-
Sonoma	11	15								25
Stanislaus	8	13								21
Sutter										-
Tehama										-
Trinity										-
Tulare										-
Tuolumne										-
Ventura										-
Yolo										-
Cities										
Camarillo										-
Hayward										-
Menlo Park										-
Newark										-
Palo Alto										-
Perris										-
Redlands										-
Totals										
Counties	345	28	-	-	-	-	-	-	-	373
Cities	-	-	-	-	-	-	-	-	-	-
Grand Totals	345	28	-	-	-	-	-	-	-	373

*Includes both continuing term and nonrenewal contracts.

Cancellations (Acres)

Participating Local Jurisdictions	2009									
	Land Conservation Act*		Farmland Security Zone*				Agricultural Conservation Easement		Other Enforceable Restriction	TOTAL
			Urban		Non-Urban					
	Prime	Nonprime	Prime	Nonprime	Prime	Nonprime	Prime	Nonprime		
Counties										
Alameda										-
Amador										-
Butte										-
Calaveras										-
Colusa										-
Contra Costa										-
El Dorado										-
Fresno										-
Glenn										-
Humboldt										-
Imperial										-
Kern	2									2
Kings										-
Lake										-
Lassen										-
Los Angeles										-
Madera										-
Marin										-
Mariposa										-
Mendocino										-
Merced										-
Modoc										-
Mono										-
Monterey										-
Napa										-
Nevada										-
Orange										-
Placer										-
Plumas										-
Riverside										-
Sacramento										-
San Benito										-
San Bernardino										-
San Diego										-
San Joaquin	4									4
San Luis Obispo										-
San Mateo										-
Santa Barbara										-
Santa Clara										-
Santa Cruz										-
Shasta										-
Sierra										-
Siskiyou										-
Solano										-
Sonoma										-
Stanislaus										-
Sutter										-
Tehama										-
Trinity										-
Tulare										-
Tuolumne										-
Ventura										-
Yolo										-
Cities										
Camarillo										-
Hayward										-
Menlo Park										-
Newark										-
Palo Alto										-
Perris										-
Redlands										-
Totals										
Counties	7	-	-	-	-	-	-	-	-	7
Cities	-	-	-	-	-	-	-	-	-	-
Grand Totals	7	-	-	-	-	-	-	-	-	7

*Includes both continuing term and nonrenewal contracts.

Public Acquisitions (Acres)

Participating Local Jurisdictions	2008									
	Land Conservation Act*		Farmland Security Zone*				Agricultural Conservation Easement		Other Enforceable Restriction	TOTAL
			Urban		Non-Urban					
	Prime	Nonprime	Prime	Nonprime	Prime	Nonprime	Prime	Nonprime		
Counties										
Alameda		320								320
Amador										-
Butte										-
Calaveras										-
Colusa										-
Contra Costa	20	298								318
El Dorado										-
Fresno	167	1,920								2,087
Glenn										-
Humboldt										-
Imperial										-
Kern	543	8								550
Kings	27									27
Lake										-
Lassen										-
Los Angeles										-
Madera		6								6
Marin										-
Mariposa										-
Mendocino										-
Merced										-
Modoc										-
Mono										-
Monterey										-
Napa										-
Nevada										-
Orange										-
Placer	162	259								421
Plumas										-
Riverside										-
Sacramento	211	265								476
San Benito	3									3
San Bernardino										-
San Diego		203								203
San Joaquin	55									55
San Luis Obispo	13									13
San Mateo										-
Santa Barbara										-
Santa Clara		3,258								3,258
Santa Cruz										-
Shasta										-
Sierra										-
Siskiyou										-
Solano	7									7
Sonoma	64	1,511								1,575
Stanislaus	7	4								11
Sutter										-
Tehama										-
Trinity										-
Tulare										-
Tuolumne		141								141
Ventura		0								0
Yolo	5	7								12
Cities										
Camarillo										-
Hayward										-
Menlo Park										-
Newark										-
Palo Alto										-
Perris										-
Redlands										-
Totals										
Counties	1,284	8,198	-	-	-	-	-	-	-	9,482
Cities	-	-	-	-	-	-	-	-	-	-
Grand Totals	1,284	8,198	-	-	-	-	-	-	-	9,482

*Includes both continuing term and nonrenewal contracts.

Public Acquisitions (Acres)

Participating Local Jurisdictions	2009									
	Land Conservation Act*		Farmland Security Zone*				Agricultural Conservation Easement		Other Enforceable Restriction	TOTAL
			Urban		Non-Urban					
	Prime	Nonprime	Prime	Nonprime	Prime	Nonprime	Prime	Nonprime		
Counties										
Alameda		103								103
Amador										-
Butte										-
Calaveras										-
Colusa										-
Contra Costa	64	411								475
El Dorado										-
Fresno	1,153	142								1,295
Glenn										-
Humboldt										-
Imperial										-
Kern	349	781								1,130
Kings										-
Lake										-
Lassen										-
Los Angeles										-
Madera										-
Marin										-
Mariposa										-
Mendocino										-
Merced	34									34
Modoc										-
Mono										-
Monterey										-
Napa										-
Nevada										-
Orange										-
Placer	282	524								806
Plumas										-
Riverside										-
Sacramento										-
San Benito										-
San Bernardino										-
San Diego										-
San Joaquin					5					5
San Luis Obispo	3	770								773
San Mateo										-
Santa Barbara		1								1
Santa Clara										-
Santa Cruz										-
Shasta										-
Sierra										-
Siskiyou										-
Solano	33									33
Sonoma		283								283
Stanislaus										-
Sutter	213									213
Tehama										-
Trinity										-
Tulare										-
Tuolumne										-
Ventura	5	0								5
Yolo										-
Cities										
Camarillo										-
Hayward										-
Menlo Park										-
Newark										-
Palo Alto										-
Perris										-
Redlands										-
Totals										
Counties	2,136	3,015	-	-	5	-	-	-	-	5,156
Cities	-	-	-	-	-	-	-	-	-	-
Grand Totals	2,136	3,015	-	-	5	-	-	-	-	5,156

*Includes both continuing term and nonrenewal contracts.

City Annexations (Acres)

Participating Local Jurisdictions	2008									
	Land Conservation Act*		Farmland Security Zone*				Agricultural Conservation Easement		Other Enforceable Restriction	TOTAL
			Urban		Non-Urban					
	Prime	Nonprime	Prime	Nonprime	Prime	Nonprime	Prime	Nonprime		
Counties										
Alameda										-
Amador										-
Butte										-
Calaveras										-
Colusa										-
Contra Costa										-
El Dorado										-
Fresno										-
Glenn										-
Humboldt										-
Imperial										-
Kern										-
Kings	22									22
Lake										-
Lassen										-
Los Angeles										-
Madera										-
Marin										-
Mariposa										-
Mendocino										-
Merced										-
Modoc										-
Mono										-
Monterey										-
Napa										-
Nevada										-
Orange										-
Placer										-
Plumas										-
Riverside		0								0
Sacramento										-
San Benito										-
San Bernardino										-
San Diego										-
San Joaquin	23	20								43
San Luis Obispo										-
San Mateo										-
Santa Barbara										-
Santa Clara										-
Santa Cruz										-
Shasta										-
Sierra										-
Siskiyou										-
Solano	1	174								175
Sonoma										-
Stanislaus	647	3								650
Sutter										-
Tehama										-
Trinity										-
Tulare	186									186
Tuolumne										-
Ventura										-
Yolo										-
Cities										
Camarillo										-
Hayward										-
Menlo Park										-
Newark										-
Palo Alto										-
Perris										-
Redlands										-
Totals										
Counties	879	197	-	-	-	-	-	-	-	1,076
Cities	-	-	-	-	-	-	-	-	-	-
Grand Totals	879	197	-	-	-	-	-	-	-	1,076

*Includes both continuing term and nonrenewal contracts.

City Annexations (Acres)

Participating Local Jurisdictions	2009									
	Land Conservation Act*		Farmland Security Zone*				Agricultural Conservation Easement		Other Enforceable Restriction	TOTAL
			Urban		Non-Urban					
	Prime	Nonprime	Prime	Nonprime	Prime	Nonprime	Prime	Nonprime		
Counties										
Alameda		188								188
Amador										-
Butte										-
Calaveras										-
Colusa										-
Contra Costa										-
El Dorado										-
Fresno										-
Glenn										-
Humboldt										-
Imperial										-
Kern										-
Kings										-
Lake										-
Lassen										-
Los Angeles										-
Madera										-
Marin										-
Mariposa										-
Mendocino										-
Merced										-
Modoc										-
Mono										-
Monterey										-
Napa										-
Nevada										-
Orange										-
Placer										-
Plumas										-
Riverside										-
Sacramento										-
San Benito										-
San Bernardino										-
San Diego										-
San Joaquin	110									110
San Luis Obispo										-
San Mateo										-
Santa Barbara	241									241
Santa Clara										-
Santa Cruz										-
Shasta										-
Sierra										-
Siskiyou										-
Solano										-
Sonoma										-
Stanislaus										-
Sutter										-
Tehama										-
Trinity										-
Tulare										-
Tuolumne										-
Ventura										-
Yolo										-
Cities										
Camarillo										-
Hayward										-
Menlo Park										-
Newark										-
Palo Alto										-
Perris										-
Redlands										-
Totals										
Counties	350	188	-	-	-	-	-	-	-	539
Cities	-	-	-	-	-	-	-	-	-	-
Grand Totals	350	188	-	-	-	-	-	-	-	539

*Includes both continuing term and nonrenewal contracts.

Net Adjustments (Acres)

Participating Local Jurisdictions	2008									
	Land Conservation Act*		Farmland Security Zone*				Agricultural Conservation Easement		Other Enforceable Restriction	TOTAL
			Urban		Non-Urban					
	Prime	Nonprime	Prime	Nonprime	Prime	Nonprime	Prime	Nonprime		
Counties										
Alameda	44	(54)								(9)
Amador	1	119								120
Butte	1	30								31
Calaveras	(131)	6,365								6,234
Colusa		(675)								(675)
Contra Costa	1	(6)								(5)
El Dorado	2	7								9
Fresno	(4,510)	1,726			(927)					(3,711)
Glenn	77	0								77
Humboldt		(1)								(1)
Imperial										-
Kern	(58)									(58)
Kings	0				2,614					2,614
Lake										-
Lassen	(2,654)	2,630								(24)
Los Angeles										-
Madera	12	45	(1)		(3)					52
Marin										-
Mariposa		286								286
Mendocino	46	137								183
Merced	141	(232)								(91)
Modoc	571	(571)								-
Mono										-
Monterey										-
Napa	187	144								331
Nevada										-
Orange		(90)								(90)
Placer	579	279								858
Plumas										-
Riverside	(122)	54								(68)
Sacramento	(15)	(6)								(21)
San Benito	380	(370)								10
San Bernardino	(76)	(31)								(107)
San Diego		21								21
San Joaquin	(7,636)	7,485	67		(93)	23				(154)
San Luis Obispo	543	(2,200)								(1,657)
San Mateo										-
Santa Barbara	1,780	(3,366)					7	(7)		(1,586)
Santa Clara	53	992								1,045
Santa Cruz										-
Shasta										-
Sierra										-
Siskiyou	(15)	(30)								(44)
Solano	120	(14)								106
Sonoma	34	(532)								(497)
Stanislaus	1,097	(1,329)								(232)
Sutter										-
Tehama	30	(100)			0	(0)				(71)
Trinity										-
Tulare										-
Tuolumne		(30)								(30)
Ventura	354	(432)	3	4	3	(9)				(78)
Yolo	(360)	303								(56)
Cities										
Camarillo										-
Hayward										-
Menlo Park										-
Newark										-
Palo Alto		32								32
Perris										-
Redlands										-
Totals										
Counties	(9,524)	10,556	69	4	1,593	13	7	(7)	-	2,711
Cities	-	32	-	-	-	-	-	-	-	32
Grand Totals	(9,524)	10,587	69	4	1,593	13	7	(7)	-	2,742

*Includes both continuing term and nonrenewal contracts.

Net Adjustments (Acres)

Participating Local Jurisdictions	2009									
	Land Conservation Act*		Farmland Security Zone*				Agricultural Conservation Easement		Other Enforceable Restriction	TOTAL
			Urban		Non-Urban					
	Prime	Nonprime	Prime	Nonprime	Prime	Nonprime	Prime	Nonprime		
Counties										
Alameda	(12)	50								37
Amador	(12)	50								39
Butte	6	(1)								6
Calaveras		(8)								(8)
Colusa	(162)	(280)	108	37	108	(343)				(532)
Contra Costa	3	(19)								(16)
El Dorado	13	95								108
Fresno	2,806	(2,120)			319					1,004
Glenn	(16)	16			(0)					(0)
Humboldt	(12)	9								(2)
Imperial										-
Kern										-
Kings	(36)				(23)					(58)
Lake										-
Lassen	96	(315)								(219)
Los Angeles										-
Madera	1,484	(1,540)	809		(860)	(4)				(112)
Marin										-
Mariposa		(42)								(42)
Mendocino										-
Merced	153	321								474
Modoc										-
Mono										-
Monterey	181	80	2,266	62	40					2,629
Napa	(140)	(28)								(168)
Nevada										-
Orange										-
Placer	721	1,458								2,179
Plumas										-
Riverside										-
Sacramento		164								164
San Benito	(656)	543								(113)
San Bernardino										-
San Diego										-
San Joaquin	542	(592)	116		(362)	81				(215)
San Luis Obispo	1,143	(3,795)	22	(22)						(2,652)
San Mateo										-
Santa Barbara	1,613	(4,253)					1	2,568		(72)
Santa Clara										-
Santa Cruz										-
Shasta	6,570	3,503								10,072
Sierra										-
Siskiyou	322	(326)								(4)
Solano	1,440	(1,940)					(146)	903		257
Sonoma	(167)	(640)								(808)
Stanislaus										-
Sutter	116									116
Tehama	612	(608)	1							5
Trinity										-
Tulare										-
Tuolumne										-
Ventura	40	(50)	(1)							(10)
Yolo										-
Cities										
Camarillo										-
Hayward		428								428
Menlo Park										-
Newark										-
Palo Alto	(1)	3								1
Perris										-
Redlands										-
Totals										
Counties	16,646	(10,268)	3,320	78	(778)	(267)	(145)	3,471	-	12,058
Cities	(1)	431	-	-	-	-	-	-	-	429
Grand Totals	16,644	(9,838)	3,320	78	(778)	(267)	(145)	3,471	-	12,487

*Includes both continuing term and nonrenewal contracts.

Contracted Land not Receiving Tax Relief Benefits (Acres)*

Participating Local Jurisdictions	2008									
	Land Conservation Act		Farmland Security Zone				Agricultural Conservation Easement		Other Enforceable Restriction	TOTAL
			Urban		Non-Urban					
	Prime	Nonprime	Prime	Nonprime	Prime	Nonprime	Prime	Nonprime		
Counties										
Alameda	176	25,701								25,877
Amador	234	847								1,081
Butte										-
Calaveras										-
Colusa										-
Contra Costa	2,429	780								3,209
El Dorado										-
Fresno	27,375	897								28,272
Glenn										-
Humboldt										-
Imperial										-
Kern										-
Kings	82,136	4,670								86,806
Lake										-
Lassen	203	917								1,120
Los Angeles										-
Madera	36,218	3,306								39,524
Marin										-
Mariposa										-
Mendocino										-
Merced										-
Modoc										-
Mono										-
Monterey	26,660	6,686								33,346
Napa	8,507	9,507								18,014
Nevada	504								170	674
Orange										-
Placer	4,381	906								5,286
Plumas										-
Riverside	7,344	57								7,400
Sacramento										-
San Benito	3,468	147								3,615
San Bernardino										-
San Diego										-
San Joaquin	3,166	10,720								13,886
San Luis Obispo	4,769	7,321								12,089
San Mateo										-
Santa Barbara	22,711	7,827								30,537
Santa Clara										-
Santa Cruz	1,319	582								1,901
Shasta		210								210
Sierra		1,589								1,589
Siskiyou		603								603
Solano	2,678	20,463								23,141
Sonoma										-
Stanislaus	49,992	6,632								56,623
Sutter										-
Tehama	10,293	5,023								15,317
Trinity										-
Tulare										-
Tuolumne										-
Ventura										-
Yolo	8,152	4,351								12,503
Cities										
Camarillo										-
Hayward										-
Menlo Park										-
Newark										-
Palo Alto										-
Perris										-
Redlands										-
Totals										
Counties	302,714	119,741	-	-	-	-	-	-	170	422,626
Cities	-	-	-	-	-	-	-	-	-	-
Grand Totals	302,714	119,741	-	-	-	-	-	-	170	422,626

*Land assessed at a lower value for property taxes under Revenue and Taxation Code Section 110.1 (Proposition 13 provisions) than under Revenue and Taxation Code Sections 423, 423.3, or 423.5 (Williamson Act valuation provisions).

Contracted Land not Receiving Tax Relief Benefits (Acres)*

Participating Local Jurisdictions	2009									
	Land Conservation Act		Farmland Security Zone				Agricultural Conservation Easement		Other Enforceable Restriction	TOTAL
			Urban		Non-Urban					
	Prime	Nonprime	Prime	Nonprime	Prime	Nonprime	Prime	Nonprime		
Counties										
Alameda	89	22,591								22,680
Amador	73	727								801
Butte										-
Calaveras										-
Colusa										-
Contra Costa	2,432	1,119								3,551
El Dorado										-
Fresno	26,765	4,937								31,702
Glenn										-
Humboldt										-
Imperial										-
Kern										-
Kings	60,909	3,534								64,443
Lake										-
Lassen	1,539	4,380								5,919
Los Angeles										-
Madera	40,142	10,339								50,481
Marin										-
Mariposa										-
Mendocino										-
Merced										-
Modoc										-
Mono										-
Monterey	36,670	7,932								44,602
Napa	8,604	9,342								17,945
Nevada	504									504
Orange										-
Placer	3,575	664								4,239
Plumas										-
Riverside										-
Sacramento										-
San Benito	3,448	307								3,755
San Bernardino										-
San Diego										-
San Joaquin	3,144	10,667								13,812
San Luis Obispo	5,055	7,236								12,290
San Mateo										-
Santa Barbara	21,579	7,989								29,568
Santa Clara										-
Santa Cruz										-
Shasta		53								53
Sierra		1,543								1,543
Siskiyou		602								602
Solano	16,358	21,999								38,357
Sonoma										-
Stanislaus										-
Sutter										-
Tehama	12,150	4,245								16,395
Trinity										-
Tulare										-
Tuolumne										-
Ventura										-
Yolo	7,745	5,484								13,229
Cities										
Camarillo										-
Hayward										-
Menlo Park										-
Newark										-
Palo Alto										-
Perris										-
Redlands										-
Totals										
Counties	250,780	125,690	-	-	-	-	-	-	-	376,469
Cities	-	-	-	-	-	-	-	-	-	-
Grand Totals	250,780	125,690	-	-	-	-	-	-	-	376,469

*Land assessed at a lower value for property taxes under Revenue and Taxation Code Section 110.1 (Proposition 13 provisions) than under Revenue and Taxation Code Sections 423, 423.3, or 423.5 (Williamson Act valuation provisions).

Acres Eligible for Open Space Subvention Payment

Participating Local Jurisdictions	2008									
	Land Conservation Act		Farmland Security Zone				Agricultural Conservation Easement		Other Enforceable Restriction	TOTAL
			Urban		Non-Urban					
	Prime	Nonprime	Prime	Nonprime	Prime	Nonprime	Prime	Nonprime		
Counties										
Alameda	2,327	106,167								108,494
Amador	4,990	85,035								90,025
Butte	108,350	95,048								203,398
Calaveras	430	133,539								133,969
Colusa	64,436	193,968	15,881	699	40,907	2,378				318,270
Contra Costa	6,700	34,536								41,236
El Dorado	2,231	30,635			5	180				33,051
Fresno	934,146	480,381			25,632	3,482				1,443,641
Glenn	61,466	264,495	14,112	500	73,037	2,226				415,836
Humboldt	4,995	192,644			236	31				197,904
Imperial	111,651	3,004								114,655
Kern	582,976	888,522	25,176		133,751					1,630,426
Kings	188,493	105,848	28,851	227	248,113	10,642				582,174
Lake	5,511	41,281								46,792
Lassen	13,773	289,867	546	34	11,239	7,684				323,143
Los Angeles									40,031	40,031
Madera	148,504	255,632	13,010	362	47,193	2,116	328			467,145
Marin	1,607	83,987			290	16,772				102,656
Mariposa		184,076								184,076
Mendocino	34,714	451,749								486,463
Merced	247,386	202,033								449,419
Modoc	17,329	109,577								126,906
Mono	13,310									13,310
Monterey	29,941	655,132	15,036	1,875	11,486	5,477			2,613	721,560
Napa	9,357	41,956								51,313
Nevada	2,798	853							2,315	5,966
Orange	31	194								225
Placer	6,198	17,859				1,645				25,701
Plumas	5,570	66,523			1,160	3,435				76,689
Riverside	39,344	5,831					255	214		45,644
Sacramento	87,379	88,182								175,561
San Benito	48,059	524,005								572,064
San Bernardino	1,915	1,493								3,408
San Diego	4,678	56,332								61,010
San Joaquin	286,841	132,306	15,102	79	34,495	10,554				479,376
San Luis Obispo	79,200	687,418	554	101	55	64				767,391
San Mateo										-
Santa Barbara	47,566	422,887			133		176	1,990		472,752
Santa Clara	8,965	283,559								292,524
Santa Cruz										-
Shasta	16,856	159,969								176,825
Sierra	1,919	32,718		1,341		2,904				38,881
Siskiyou	92,412	319,274								411,686
Solano	115,796	124,400					1,601	1,979		243,777
Sonoma	42,447	225,943								268,390
Stanislaus	222,786	366,423								589,209
Sutter	51,348	13,165								64,512
Tehama	38,554	710,192	2,808	2,485	1,190	5,044				760,273
Trinity		21,805								21,805
Tulare	567,403	513,513	11,102	50					686	1,092,753
Tuolumne		106,358								106,358
Ventura	46,654	76,711	1,550	665	428	238				126,247
Yolo	223,937	166,103	158	1			200	7		390,405
Cities										
Camarillo	75	1								76
Hayward		384								384
Menlo Park										-
Newark										-
Palo Alto	149	276								425
Perris										-
Redlands										-
Totals										
Counties	4,633,278	10,053,126	143,885	8,418	629,349	74,874	2,560	4,190	45,644	15,595,324
Cities	224	661	-	-	-	-	-	-	-	885
Grand Totals	4,633,502	10,053,787	143,885	8,418	629,349	74,874	2,560	4,190	45,644	15,596,209

Acres Eligible for Open Space Subvention Payment

Participating Local Jurisdictions	2009									
	Land Conservation Act		Farmland Security Zone				Agricultural Conservation Easement		Other Enforceable Restriction	TOTAL
			Urban		Non-Urban					
	Prime	Nonprime	Prime	Nonprime	Prime	Nonprime	Prime	Nonprime		
Counties										
Alameda	2,402	109,156								111,557
Amador	5,140	84,587						360		90,087
Butte	109,261	95,155								204,415
Calaveras	443	134,249								134,691
Colusa	64,275	193,689	15,989	737	41,015	2,035				317,739
Contra Costa	6,636	33,767								40,403
El Dorado	2,249	30,616			5	180				33,050
Fresno	935,027	473,588			25,951	3,482				1,438,047
Glenn	61,956	265,588	14,112	500	73,037	2,226				417,419
Humboldt	5,052	192,695			236	31				198,013
Imperial	113,244	3,094								116,339
Kern	583,860	887,609	25,176		133,751					1,630,396
Kings	209,789	106,984	28,851	227	248,090	10,642				604,583
Lake	5,511	41,281								46,792
Lassen	13,044	286,187	546	34	11,239	7,684				318,734
Los Angeles									40,031	40,031
Madera	145,876	246,247	13,819	362	46,333	2,112	328			455,076
Marin	1,607	83,987			290	17,271				103,155
Mariposa		184,979								184,979
Mendocino										-
Merced	250,399	211,200								461,598
Modoc										-
Mono	13,310									13,310
Monterey	18,575	655,588	18,487	2,097	12,728	5,484	510	6	2,613	716,087
Napa	9,310	42,093								51,403
Nevada	2,798	853							2,485	6,136
Orange	31	194								225
Placer	7,624	19,571				1,645				28,840
Plumas	5,570	66,363			1,160	3,435				76,529
Riverside										-
Sacramento	86,695	84,458								171,153
San Benito	47,437	524,391								571,828
San Bernardino	1,915	1,493								3,408
San Diego										-
San Joaquin	287,418	131,700	15,217	79	34,128	10,634				479,177
San Luis Obispo	80,258	679,486	576	79	55	64				760,517
San Mateo										-
Santa Barbara	50,416	418,526			133		177	4,707		473,960
Santa Clara	8,697	281,972								290,670
Santa Cruz										-
Shasta	23,425	163,629								187,054
Sierra	1,919	31,354		1,751		3,980				39,003
Siskiyou	93,465	323,113								416,578
Solano	102,479	121,622					1,456	2,882		228,439
Sonoma	42,550	224,963								267,513
Stanislaus										-
Sutter	1,256	13,165								14,420
Tehama	33,756	709,647	2,809	2,485	1,190	5,044				754,931
Trinity										-
Tulare	568,017	512,982	11,102	50					686	1,092,836
Tuolumne										-
Ventura	46,870	76,680	1,549	665	428	238				126,430
Yolo	228,793	163,313	158	1			200	7		392,472
Cities										
Camarillo	75	1								76
Hayward		812								812
Menlo Park										-
Newark										-
Palo Alto	148	268								416
Perris										-
Redlands										-
Totals										
Counties	4,278,354	8,911,812	148,390	9,065	629,769	76,189	2,670	7,962	45,815	14,110,027
Cities	223	1,081	-	-	-	-	-	-	-	1,304
Grand Totals	4,278,577	8,912,893	148,390	9,065	629,769	76,189	2,670	7,962	45,815	14,111,330

Open Space Subvention Act Payment Claims

Participating Local Jurisdictions	2008									
	Land Conservation Act		Farmland Security Zone				Agricultural Conservation Easement		Other Enforceable Restriction	TOTAL
			Urban		Non-Urban					
	Prime	Nonprime	Prime	Nonprime	Prime	Nonprime	Prime	Nonprime		
Counties										
Alameda	$ 11,637	$ 106,167								117,804
Amador	$ 24,952	$ 85,035								109,987
Butte	$ 541,752	$ 95,048								636,799
Calaveras	$ 2,150	$ 133,539								135,689
Colusa	$ 322,181	$ 193,968	$ 127,049	$ 5,594	$ 204,537	$ 2,378				855,708
Contra Costa	$ 33,500	$ 34,536								68,036
El Dorado	$ 11,153	$ 30,635			$ 25	$ 180				41,994
Fresno	$ 4,670,730	$ 480,381			$ 128,158	$ 3,482				5,282,752
Glenn	$ 307,328	$ 264,495	$ 112,898	$ 4,003	$ 365,184	$ 2,226				1,056,134
Humboldt	$ 24,974	$ 192,644			$ 1,178	$ 31				218,826
Imperial	$ 558,253	$ 3,004								561,257
Kern	$ 2,914,879	$ 888,522	$ 201,411		$ 668,755					4,673,567
Kings	$ 942,466	$ 105,848	$ 230,805	$ 1,817	$ 1,240,565	$ 10,642				2,532,142
Lake	$ 27,555	$ 41,281								68,836
Lassen	$ 68,866	$ 289,867	$ 4,364	$ 272	$ 56,195	$ 7,684				427,248
Los Angeles									$ 40,031	40,031
Madera	$ 742,521	$ 255,632	$ 104,082	$ 2,893	$ 235,964	$ 2,116	$ 1,639			1,344,846
Marin	$ 8,037	$ 83,987			$ 1,450	$ 16,772				110,245
Mariposa		$ 184,076								184,076
Mendocino	$ 173,570	$ 451,749								625,319
Merced	$ 1,236,930	$ 202,033								1,438,964
Modoc	$ 86,646	$ 109,577								196,222
Mono	$ 66,548									66,548
Monterey	$ 149,706	$ 655,132	$ 120,290	$ 15,002	$ 57,430	$ 5,477			$ 2,613	1,005,648
Napa	$ 46,785	$ 41,956								88,741
Nevada	$ 13,989	$ 853							$ 2,315	17,157
Orange	$ 157	$ 194								351
Placer	$ 30,988	$ 17,859				$ 1,645				50,492
Plumas	$ 27,850	$ 66,523			$ 5,800	$ 3,435				103,609
Riverside	$ 196,721	$ 5,831					$ 1,275	$ 214		204,041
Sacramento	$ 436,895	$ 88,182								525,077
San Benito	$ 240,295	$ 524,005								764,300
San Bernardino	$ 9,573	$ 1,493								11,067
San Diego	$ 23,390	$ 56,332								79,722
San Joaquin	$ 1,434,205	$ 132,306	$ 120,812	$ 632	$ 172,474	$ 10,554				1,870,983
San Luis Obispo	$ 395,998	$ 687,418	$ 4,429	$ 804	$ 275	$ 64				1,088,988
San Mateo										-
Santa Barbara	$ 237,832	$ 422,887			$ 666		$ 882	$ 1,990		664,257
Santa Clara	$ 44,823	$ 283,559								328,382
Santa Cruz	$ 6,916	$ 13,600	$ 653	$ 258		$ 10		$ 63		21,499
Shasta	$ 84,279	$ 159,969								244,248
Sierra	$ 9,595	$ 32,718		$ 10,728		$ 2,904				55,944
Siskiyou	$ 462,059	$ 319,274								781,333
Solano	$ 578,982	$ 124,400					$ 8,007	$ 1,979		713,367
Sonoma	$ 212,236	$ 225,943								438,179
Stanislaus	$ 1,113,928	$ 366,423								1,480,351
Sutter	$ 256,738	$ 13,165								269,903
Tehama	$ 192,772	$ 710,192	$ 22,466	$ 19,876	$ 5,951	$ 5,044				956,300
Trinity		$ 21,805								21,805
Tulare	$ 2,837,013	$ 513,513	$ 88,813	$ 400					$ 686	3,440,425
Tuolumne		$ 106,358								106,358
Ventura	$ 233,272	$ 76,711	$ 12,400	$ 5,316	$ 2,140	$ 238				330,079
Yolo	$ 1,119,683	$ 166,103	$ 1,265	$ 8			$ 998	$ 7		1,288,063
Cities										
Camarillo	$ 375	$ 1								376
Hayward		$ 384								384
Menlo Park										-
Newark										-
Palo Alto	$ 745	$ 276								1,021
Perris										-
Redlands										-
Totals										
Counties	23,173,305	10,066,726	1,151,736	67,602	3,146,747	74,883	12,800	4,253	45,644	37,743,696
Cities	1,120	661	-	-	-	-	-	-	-	1,781
Grand Totals	23,174,425	10,067,387	1,151,736	67,602	3,146,747	74,883	12,800	4,253	45,644	37,745,477

Open Space Subvention Act Payment Claims

Participating Local Jurisdictions	2009									
	Land Conservation Act		Farmland Security Zone				Agricultural Conservation Easement		Other Enforceable Restriction	TOTAL
			Urban		Non-Urban					
	Prime	Nonprime	Prime	Nonprime	Prime	Nonprime	Prime	Nonprime		
Counties										
Alameda	$ 12,008	$ 109,156								121,164
Amador	$ 25,699	$ 84,587						$ 360		110,646
Butte	$ 546,304	$ 95,155								641,459
Calaveras	$ 2,213	$ 134,249								136,462
Colusa	$ 321,375	$ 193,689	$ 127,911	$ 5,893	$ 205,077	$ 2,035				855,979
Contra Costa	$ 33,180	$ 33,767								66,947
El Dorado	$ 11,244	$ 30,616			$ 25	$ 180				42,066
Fresno	$ 4,675,133	$ 473,588			$ 129,753	$ 3,482				5,281,956
Glenn	$ 309,780	$ 265,588	$ 112,898	$ 4,003	$ 365,183	$ 2,226				1,059,677
Humboldt	$ 25,258	$ 192,695			$ 1,178	$ 31				219,161
Imperial	$ 566,222	$ 3,094								569,316
Kern	$ 2,919,302	$ 887,609	$ 201,411		$ 668,755					4,677,077
Kings	$ 1,048,947	$ 106,984	$ 230,805	$ 1,817	$ 1,240,451	$ 10,642				2,639,646
Lake	$ 27,555	$ 41,281								68,836
Lassen	$ 65,220	$ 286,187	$ 4,364	$ 272	$ 56,195	$ 7,684				419,922
Los Angeles									$ 40,031	40,031
Madera	$ 729,379	$ 246,247	$ 110,553	$ 2,893	$ 231,666	$ 2,112	$ 1,639			1,324,488
Marin	$ 8,037	$ 83,987			$ 1,450	$ 17,271				110,744
Mariposa		$ 184,979								184,979
Mendocino										-
Merced	$ 1,251,993	$ 211,200								1,463,192
Modoc										-
Mono	$ 66,548									66,548
Monterey	$ 92,876	$ 655,588	$ 147,894	$ 16,775	$ 63,642	$ 5,484	$ 2,550	$ 6	$ 2,613	987,427
Napa	$ 46,550	$ 42,093								88,643
Nevada	$ 13,989	$ 853							$ 2,485	17,327
Orange	$ 157	$ 194								351
Placer	$ 38,121	$ 19,571				$ 1,645				59,337
Plumas	$ 27,850	$ 66,363			$ 5,800	$ 3,435				103,449
Riverside										-
Sacramento	$ 433,475	$ 84,458								517,933
San Benito	$ 237,185	$ 524,391								761,576
San Bernardino	$ 9,573	$ 1,493								11,067
San Diego										-
San Joaquin	$ 1,437,090	$ 131,700	$ 121,737	$ 632	$ 170,641	$ 10,634				1,872,435
San Luis Obispo	$ 401,289	$ 679,486	$ 4,605	$ 628	$ 275	$ 64				1,086,347
San Mateo										-
Santa Barbara	$ 252,079	$ 418,526			$ 666		$ 887	$ 4,707		676,865
Santa Clara	$ 43,487	$ 281,972								325,459
Santa Cruz										-
Shasta	$ 117,127	$ 163,629								280,756
Sierra	$ 9,595	$ 31,354		$ 14,005		$ 3,980				58,934
Siskiyou	$ 467,325	$ 323,113								790,438
Solano	$ 512,396	$ 121,622					$ 7,278	$ 2,882		644,178
Sonoma	$ 212,750	$ 224,963								437,712
Stanislaus										-
Sutter	$ 256,280	$ 13,165								269,444
Tehama	$ 168,781	$ 709,647	$ 22,474	$ 19,876	$ 5,951	$ 5,044				931,773
Trinity										-
Tulare	$ 2,840,086	$ 512,982	$ 88,813	$ 400					$ 686	3,442,967
Tuolumne										-
Ventura	$ 234,352	$ 76,680	$ 12,390	$ 5,316	$ 2,140	$ 238				331,117
Yolo	$ 1,143,965	$ 163,313	$ 1,265	$ 8			$ 998	$ 7		1,309,555
Cities										
Camarillo	$ 375	$ 1								376
Hayward		$ 812								812
Menlo Park										-
Newark										-
Palo Alto	$ 738	$ 268								1,006
Perris										-
Redlands										-
Totals										
Counties	21,641,772	8,911,812	1,187,119	72,518	3,148,847	76,189	13,351	7,962	45,815	35,105,385
Cities	1,113	1,081	-	-	-	-	-	-	-	2,194
Grand Totals	21,642,885	8,912,893	1,187,119	72,518	3,148,847	76,189	13,351	7,962	45,815	35,107,579

County	Internet Mapping Service	Parcel Data	WA ID	Free Data	Link
Alameda	No	Yes	Yes	No	http://www.acgov.org/prop_assessment_app/index.jsp
Alpine	No	No	No	No	
Amador	No	Yes	No	Yes	http://www.co.amador.ca.us/ACGIS/gisdata.htm
Butte	No	No	No	No	
Calaveras	Yes	Yes	No	Yes	http://www.co.calaveras.ca.us/departments/gisproj.asp
					ftp://ccwgov.co.calaveras.ca.us/GIS/
Colusa	No	No	No	No	
Contra Costa	Yes	Yes	Yes	No	http://www.co.contra-costa.ca.us/
Del Norte	No	No	No	No	
El Dorado	No	Yes	No	No	http://main.co.el-dorado.ca.us/CGI/WWB012/WWM400/A
					http://www.co.el-dorado.ca.us/planning/ParcelData/Disclaimer.aspx
Fresno	No	No	No	No	http://www.co.fresno.ca.us/4510/4360/cds.htm
Glenn	No	No	No	No	
Humboldt	No	Yes	No	Yes	http://www.co.humboldt.ca.us/planning/maps/datainventory/gisdatalist.asp
Imperial	Yes	Yes	No	No	http://imperialcounty.net/Assessor/
Inyo	No	No	No	No	
Kern	Yes	Yes	No	Yes	http://www.co.kern.ca.us/gis/mapping_disclaimer.asp
					http://www.co.kern.ca.us/gis/downloads.asp
Kings	No	No	No	No	http://www.countyofkings.com/planning/Plan/GIS.htm
Lake	Yes	Yes	No	No	http://gis.co.lake.ca.us/
Lassen	No	No	No	No	
Los Angeles	Yes	Yes	No	No	http://www.lacountyassessor.com/extranet/datamaps/pais.aspx
Madera	No	No	No	No	
Marin	Yes	Yes	Yes	No	http://www.co.marin.ca.us/depts/IS/main/GIS/index.cfm
Mariposa	No	No	No	No	
Mendocino	No	No	No	No	http://www.co.mendocino.ca.us/econdev/gis/
Merced	Yes	Yes	No	No	http://web.co.merced.ca.us/planning/apnparcelsearchdirects.html
Modoc	No	No	No	No	
Mono	Yes	Yes	No	Yes	http://www.monocounty.ca.gov/services.html
Monterey	No	No	No	No	http://www.co.monterey.ca.us/gis/
Napa	Yes	Yes	No	Yes	http://gis.napa.ca.gov/
Nevada	Yes	Yes	No	No	http://new.mynevadacounty.com/gis/index.cfm?ccs=628
					http://new.mynevadacounty.com/gis/index.cfm?ccs=630
Orange	No	No	No	No	http://www.ocgeomatics.com/default.asp
Placer	No	Yes	No	No	http://www.placer.ca.gov/assessor/assessment-inquiry.htm
Plumas	No	No	No	No	
Riverside	Yes	Yes	No	No	http://www.rctlma.org/gis/gisdevelop.html
Sacramento	Yes	Yes	Yes	No	http://www.assessor.saccounty.net/accessibility/gis-accessibility-disclaimer.html
San Benito					
San Bernardino	No	Yes	Yes	No	https://nppublic.co.san-bernardino.ca.us/newpims/PimsInterface.aspx
San Diego	Yes	Yes	No	No	http://www.sangis.org/
San Francisco	Yes	Yes	Na	No	http://www.sfgov.org/site/gis_index.asp
San Joaquin	Yes	Yes	Yes	No	http://www.sjmap.org/mapapps.asp
San Luis Obispo	Yes	Yes	Yes	No	http://www.slocounty.ca.gov/planning/zoning.htm
San Mateo	No	Yes	No	No	http://www.sanmateocountytaxcollector.org/SMCWPS/pages/secureSearch.jsp
					http://www.co.sanmateo.ca.us/smc/department/dpw/home/0,2151,5562541_9876737,00.html
Santa Barbara	No	No	No	No	http://sbcountyplanning.org/forms/maps/index.cfm
Santa Clara	Yes	Yes	No	No	http://www.sccgov.org/portal/site/planning/
Santa Cruz	Yes	Yes	No	Yes	http://gis.co.santa-cruz.ca.us/
Shasta	No	Yes	No	No	http://www.co.shasta.ca.us/Departments/AssessorRecorder/PubInqDisclaimer.shtml
Sierra	Yes	Yes	Yes	No	http://www.sierracounty.ws/
Siskiyou	No	No	No	No	
Solano	No	No	No	No	
Sonoma	No	No	No	No	
Stanislaus	Yes	Yes	No	No	http://www.co.stanislaus.ca.us/GIS/countyGIS.htm
Sutter	No	Yes	No	No	http://www.co.sutter.ca.us/doc/government/depts/assessor/assessor
Tehama	No	No	No	No	
Trinity	No	No	No	No	
Tulare	No	No	No	No	
Tuolumne	No	Yes	No	Yes	http://portal.co.tuolumne.ca.us/psp/ps/TUP_COMMUNITY_DEV/ENTP/h/?tab=DEFAULT
Ventura	No	Yes	No	Yes	http://gis.countyofventura.org/
Yolo	Yes	Yes	Yes	No	http://www.yolocounty.org/gis/default.htm
Yuba	Yes	Yes	Na	No	http://www.co.yuba.ca.us/content/departments/assessor/
					http://www.co.yuba.ca.us/content/departments/adminserv/infotech/gis.asp