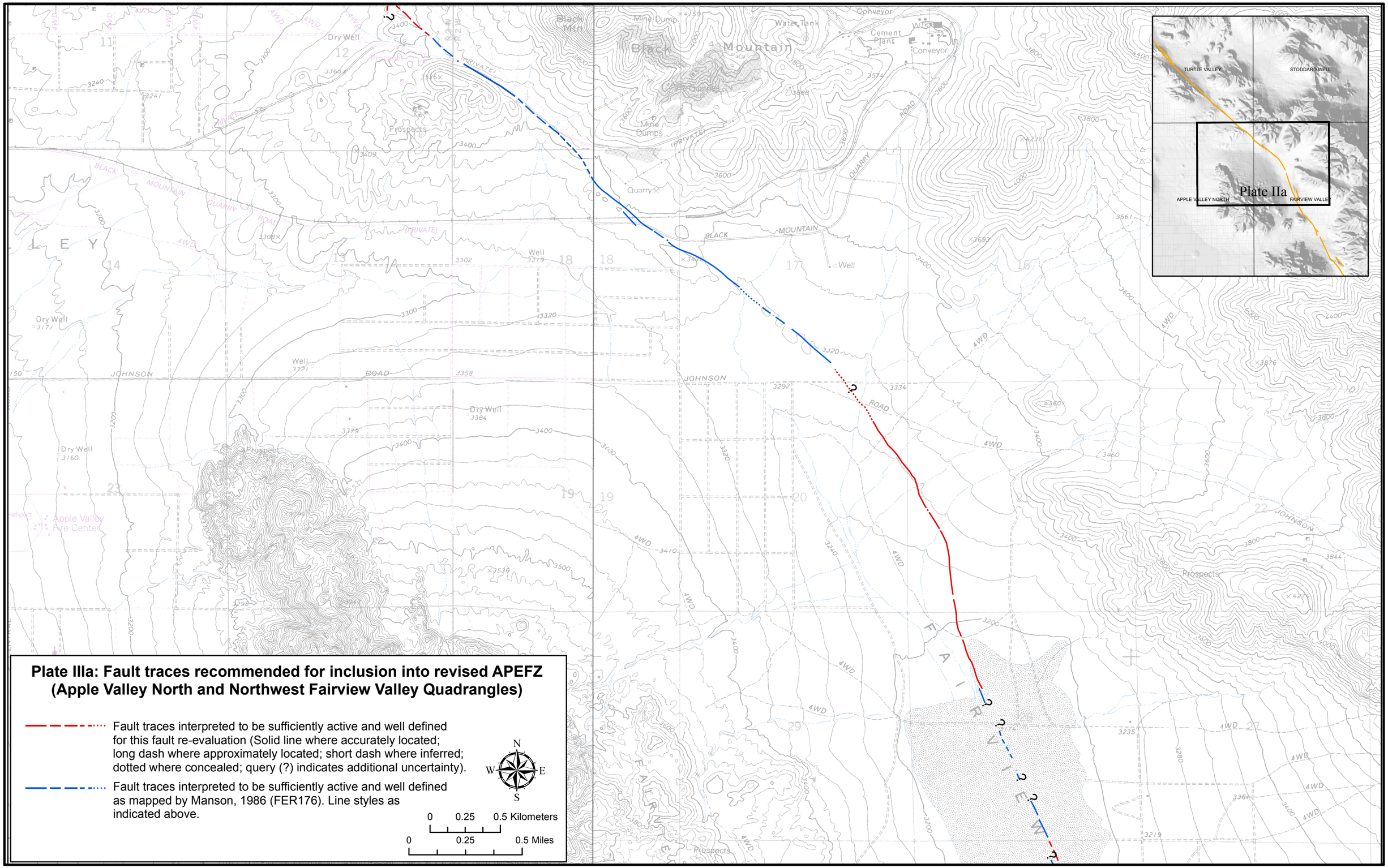

Plate IIIa: Fault traces recommended for inclusion into revised APEFZ (Apple Valley North and Northwest Fairview Valley Quadrangles)

Fault traces interpreted to be sufficiently active and well defined for this fault re-evaluation (Solid line where accurately located; long dash where approximately located; short dash where inferred; dotted where concealed; query (?) indicates additional uncertainty).

Fault traces interpreted to be sufficiently active and well defined as mapped by Manson, 1986 (FER176). Line styles as indicated above.

N W E S

0 0.25 0.5 Kilometers

0 0.25 0.5 Miles

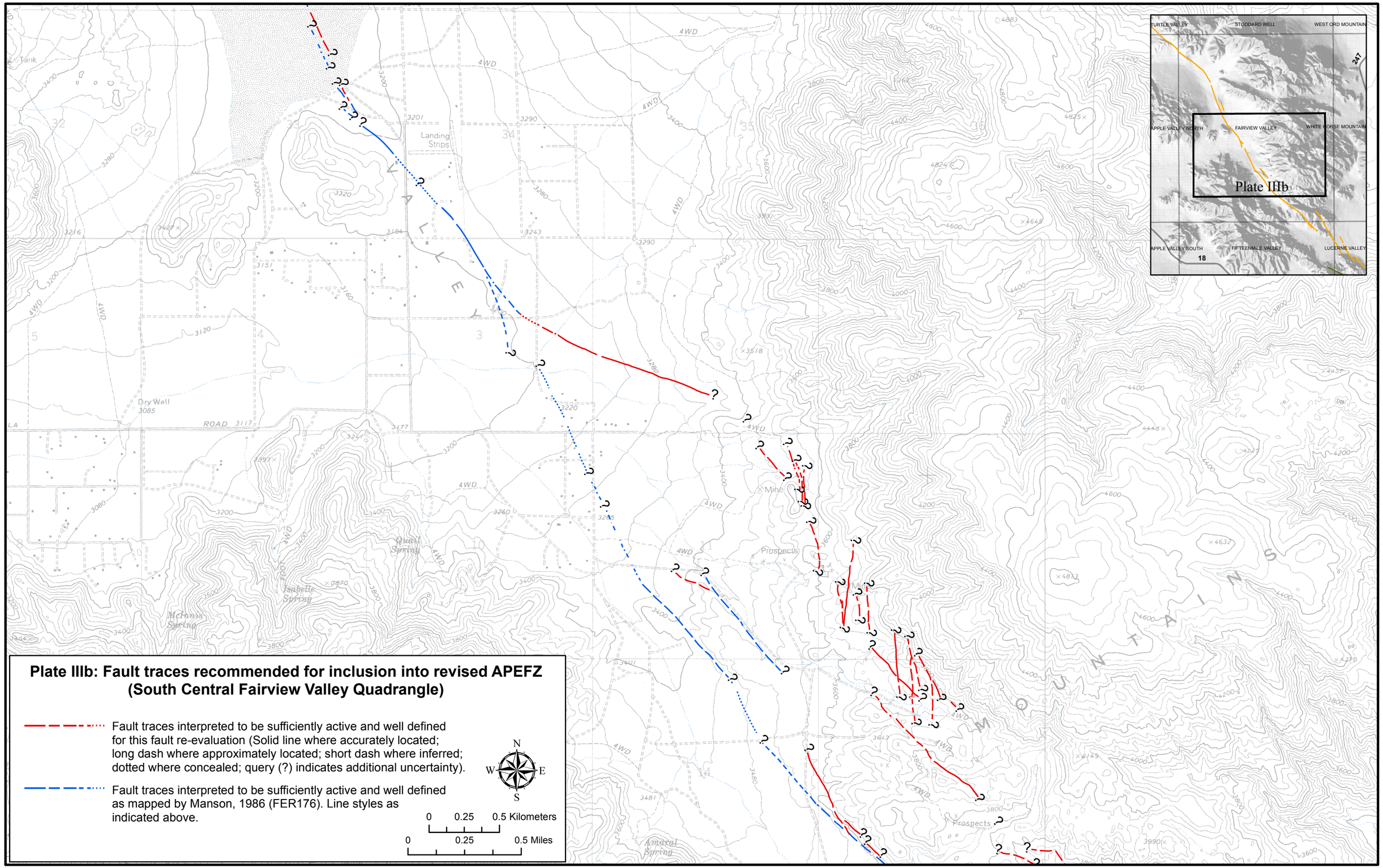

Plate IIIb: Fault traces recommended for inclusion into revised APEFZ (South Central Fairview Valley Quadrangle)

Fault traces interpreted to be sufficiently active and well defined for this fault re-evaluation (Solid line where accurately located; long dash where approximately located; short dash where inferred; dotted where concealed; query (?) indicates additional uncertainty).

Fault traces interpreted to be sufficiently active and well defined as mapped by Manson, 1986 (FER176). Line styles as indicated above.

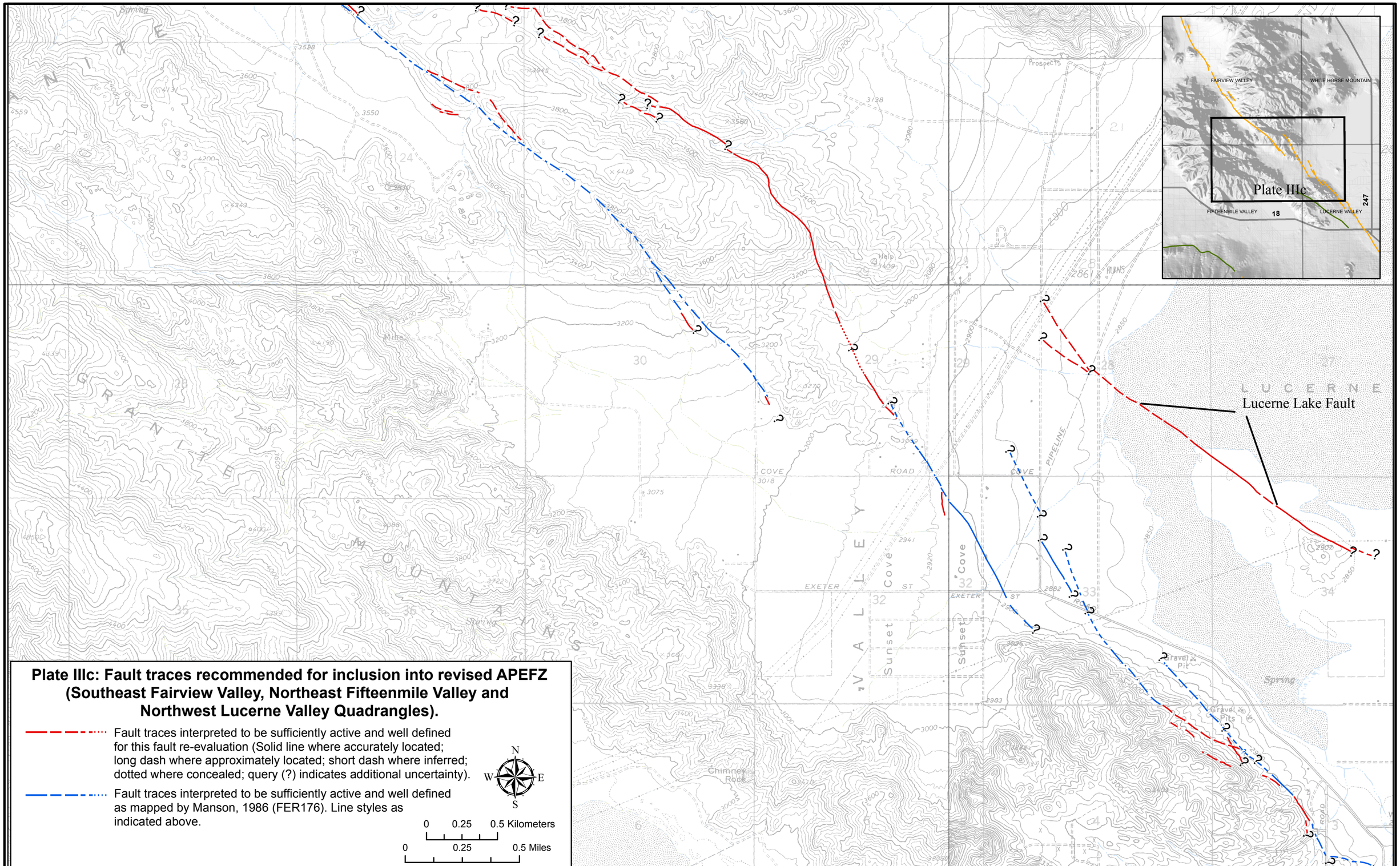

Plate IIIc: Fault traces recommended for inclusion into revised APEFZ (Southeast Fairview Valley, Northeast Fifteenmile Valley and Northwest Lucerne Valley Quadrangles).

Fault traces interpreted to be sufficiently active and well defined for this fault re-evaluation (Solid line where accurately located; long dash where approximately located; short dash where inferred; dotted where concealed; query (?) indicates additional uncertainty).

Fault traces interpreted to be sufficiently active and well defined as mapped by Manson, 1986 (FER176). Line styles as indicated above.

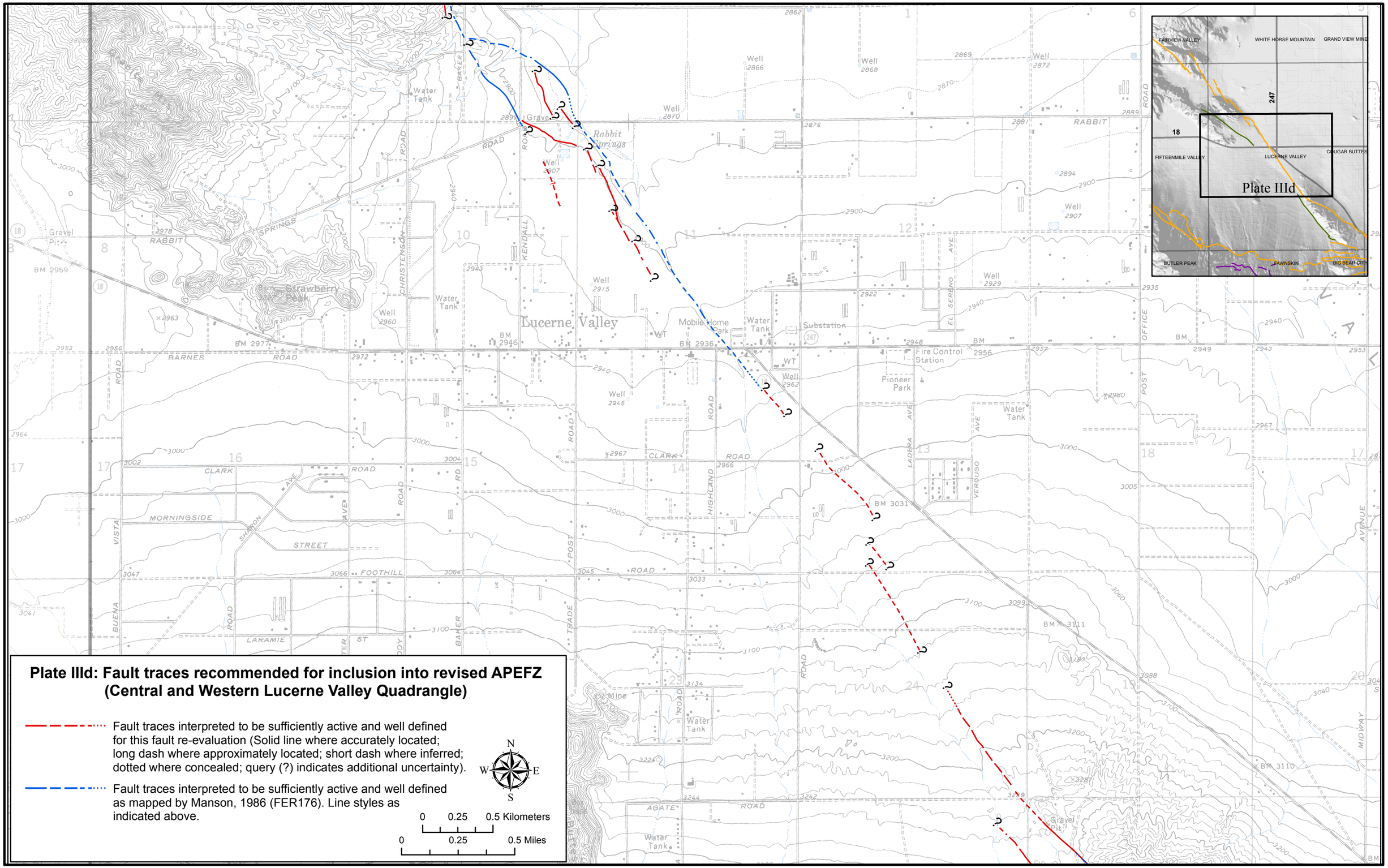

Plate IIId: Fault traces recommended for inclusion into revised APEFZ (Central and Western Lucerne Valley Quadrangle)

Fault traces interpreted to be sufficiently active and well defined for this fault re-evaluation (Solid line where accurately located; long dash where approximately located; short dash where inferred; dotted where concealed; query (?) indicates additional uncertainty).

Fault traces interpreted to be sufficiently active and well defined as mapped by Manson, 1986 (FER176). Line styles as indicated above.

N E S W

0 0.25 0.5 Kilometers

0 0.25 0.5 Miles

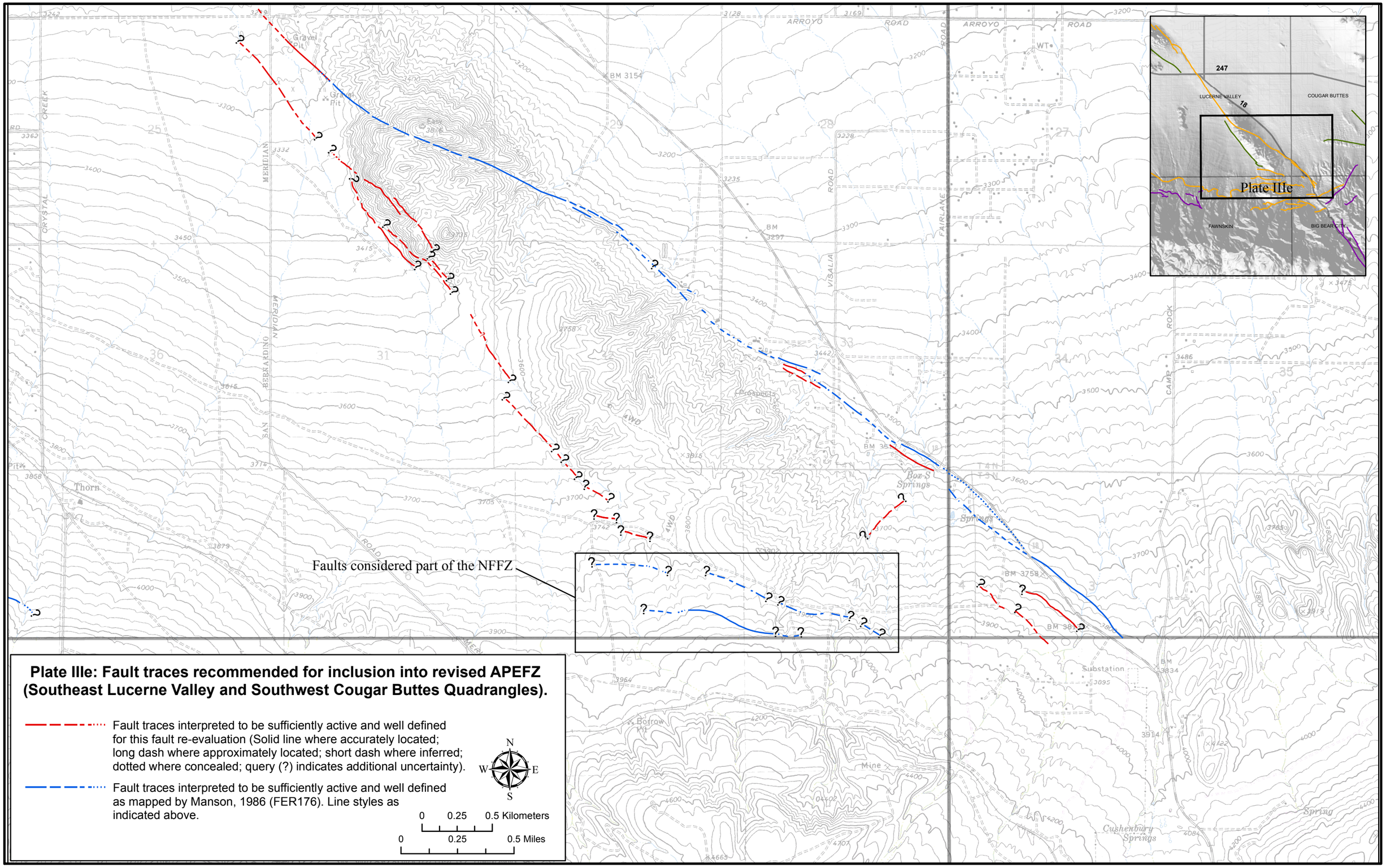

Plate IIIe: Fault traces recommended for inclusion into revised APEFZ (Southeast Lucerne Valley and Southwest Cougar Buttes Quadrangles).

Fault traces interpreted to be sufficiently active and well defined for this fault re-evaluation (Solid line where accurately located; long dash where approximately located; short dash where inferred; dotted where concealed; query (?) indicates additional uncertainty).

Fault traces interpreted to be sufficiently active and well defined as mapped by Manson, 1986 (FER176). Line styles as indicated above.

N
W E
S

0 0.25 0.5 Kilometers

0 0.25 0.5 Miles