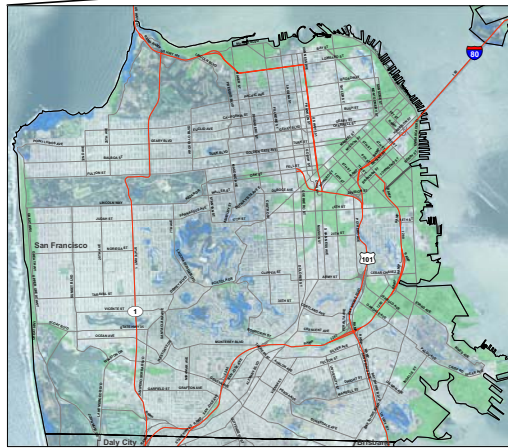


California Geological Survey

Seismic Hazard Zonation of Northern California




October 2006

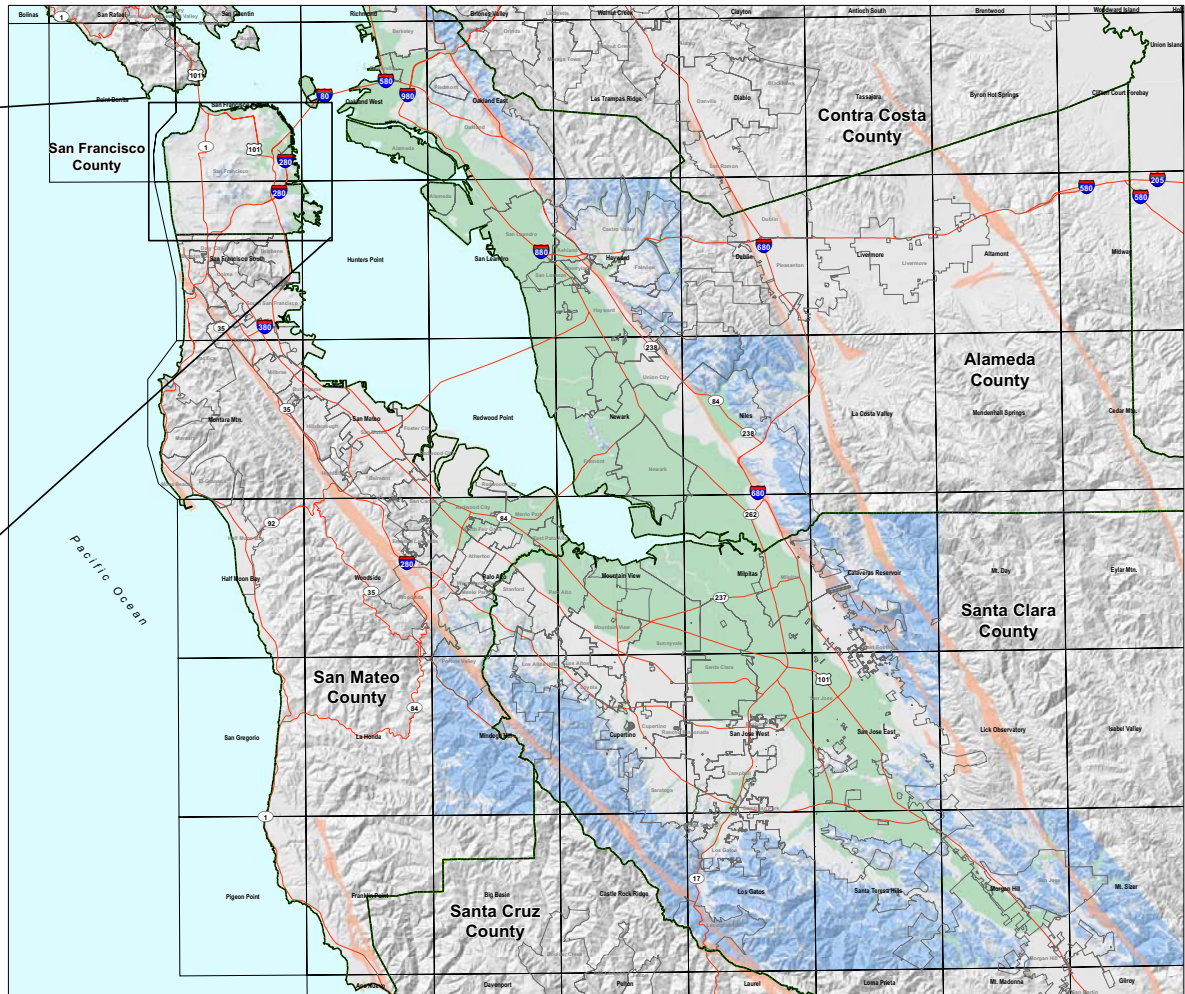


San Francisco

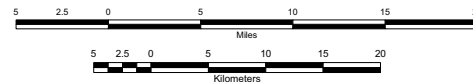
MAP EXPLANATION

Zones of Required Investigation

-  **Liquefaction**
Areas where historic occurrence of liquefaction, or local geological, geotechnical and groundwater conditions indicate a potential for permanent ground displacements such that mitigation as defined in Public Resources Code Section 2693(c) would be required.
-  **Earthquake-Induced Landslides**
Areas where previous occurrence of landslide movement, or local topographic, geological, geotechnical and sub-surface water conditions indicate a potential for permanent ground displacements such that mitigation as defined in Public Resources Code Section 2693(c) would be required.
-  **Alquist-Priolo Zones**
Regulatory zones encompassing active faults so as to define those areas within which fault-rupture hazard investigations are required prior to building structures for human occupancy.



Scale



DEPARTMENT OF CONSERVATION
CALIFORNIA GEOLOGICAL SURVEY
SEISMIC HAZARDS Zonation
801 K STREET, MS 12-31
SACRAMENTO, CA 95814
916 324-7299
<http://conservation.ca.gov/cgs/shmp>